WAAS CH 48842 W31A	APP CRS 316°	Rwy Ldg 5152 TDZE 670 Apt Elev 729

RNAV (GPS) RWY 31
GENERAL MITCHELL INTL (MKE)

RNP APCH.

T Rwy 31 helicopter visibility reduction below ¾ SM NA. For uncompensated Baro-VNAV systems, LNAV/VNAV NA below -19°C or above 54°C.

MISSED APPROACH: Climb to 2900 direct CEXIS and hold.

D-ATIS	MILWAUKEE APP CON	MILWAUKEE TOWER	GND CON	CLNC DEL	CPDLC
126.4	126.5 307.0	124.575 269.05	121.8 263.125	120.8	

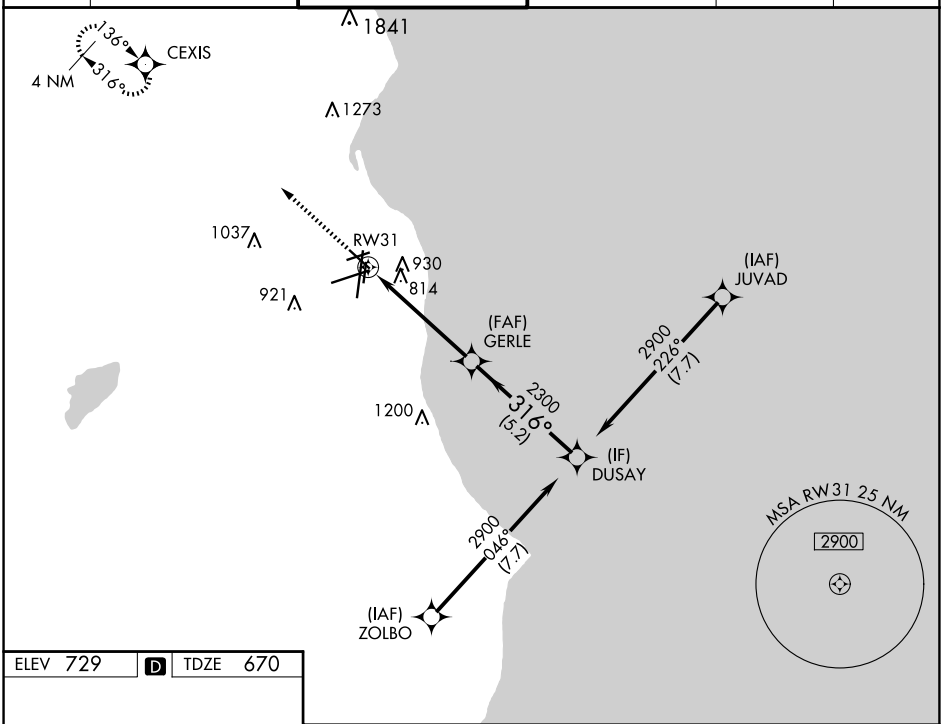

ELEV 729 | D | TDZE 670

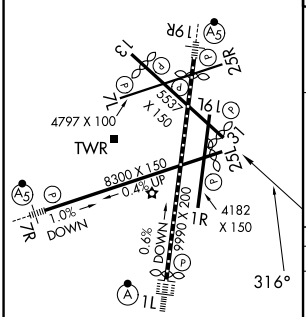

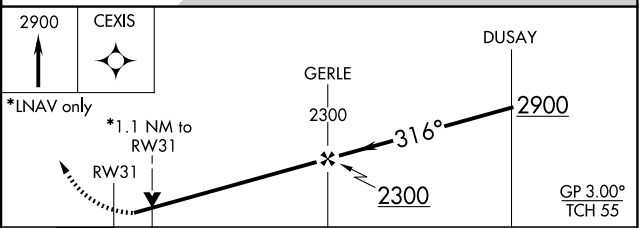

CATEGORY	A	B	C	D
LPV DA	948-1 278 (300-1)			
LNAV/VNAV DA	1092-1¼ 422 (400-1¼)			
LNAV MDA	1080-1 410 (400-1)		1080-1⅛ 410 (400-1⅛)	
C CIRCLING	1240-1 511 (600-1)		1240-1½ 511 (600-1½)	1360-2 631 (700-2)

TDZ/CL Rwy 1L
REIL Rwys 1R, 7L, 13, 25L, 25R, and 31
HIRL Rwys 1L-19R and 7R-25L
MIRL Rwys 1R-19L, 13-31, and 7L-25R

EC-3, 22 JAN 2026 to 19 FEB 2026
EC-3, 22 JAN 2026 to 19 FEB 2026