ILS or LOC RWY 32
MOBILE INTL (BFM)

LOC/DME I-RUJ	APP CRS	Rwy Ldg	9618
108.5	320°	TDZE	25
Chan 22		Apt Elev	26

DME or RADAR required.

For inop ALS, increase S-LOC 32 Cat C/D visibility to 1¾ and DEXOW S-LOC 32 Cat C/D visibility to RVR 4500.

MALSR

MISSED APPROACH: Climb to 800 then climbing right turn to 2000 on heading 030° and on SJI R-058 to STETS INT/SJI 35.9 DME and hold.

ATIS	MOBILE APP CON ★	INTERNATIONAL TOWER ★	GND CON	UNICOM
135.575	118.5 269.3	118.8 (CTAF) L 251.1	121.7 239.3	122.95

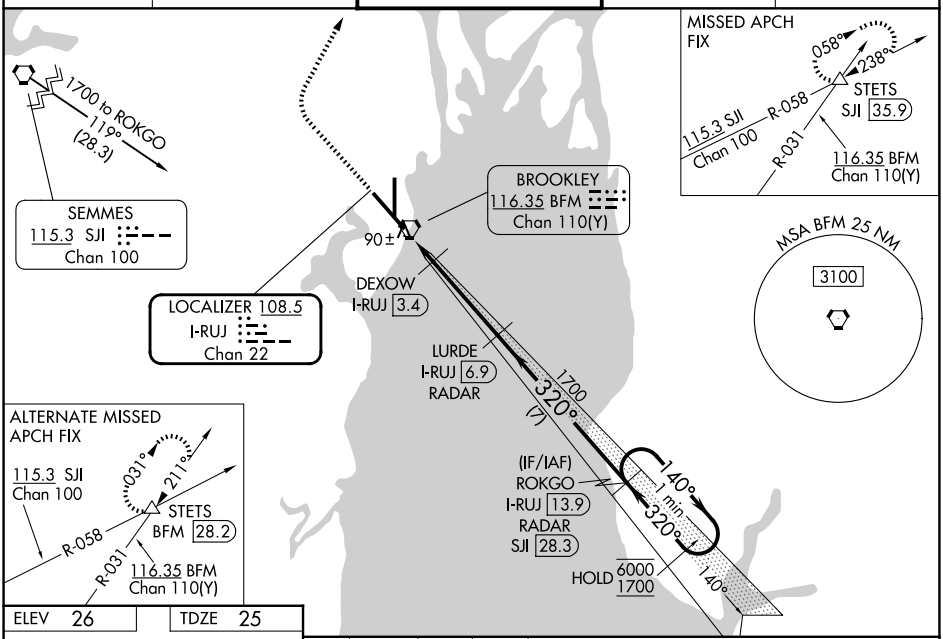

ELEV 26	TDZE 25

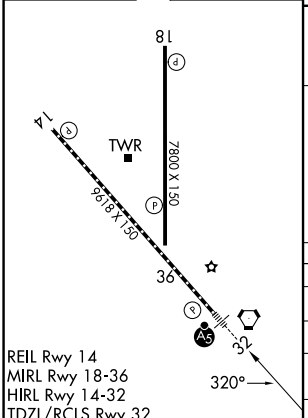

REIL Rwy 14
MIRL Rwy 18-36
HIRL Rwy 14-32
TDZL/RCLS Rwy 32

FAF to MAP 5.1 NM					
Knots	60	90	120	150	180
Min:Sec	5:06	3:24	2:33	2:02	1:42

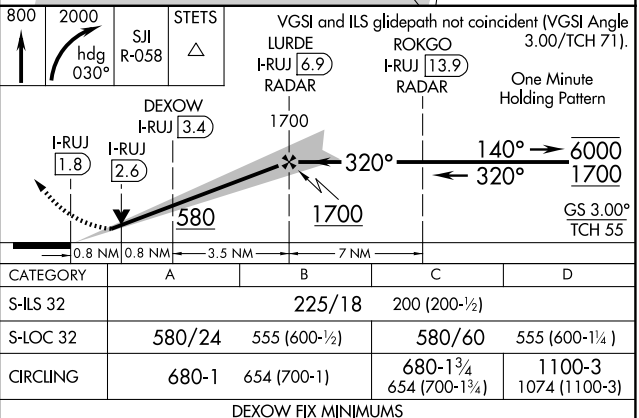

CATEGORY	A	B	C	D
S-ILS 32	225/18		200 (200-½)	
S-LOC 32	580/24	555 (600-½)	580/60	555 (600-1¼)
CIRCLING	680-1	654 (700-1)	680-1¾ 654 (700-1¾)	1100-3 1074 (1100-3)
DEXOW FIX MINIMUMS				
S-LOC 32	340/24		315 (400-½)	
CIRCLING	680-1	654 (700-1)	680-1¾ 654 (700-1¾)	1100-3 1074 (1100-3)

SE-4, 22 JAN 2026 to 19 FEB 2026

SE-4, 22 JAN 2026 to 19 FEB 2026