RNAV (GPS) RWY 14
MUSKEGON COUNTY (MKG)

WAAS CH 69410 W14A	APP CRS 141°	Rwy Ldg 6100 TDZE 627 Apt Elev 629

RNP APCH.

For uncompensated Baro-VNAV systems, LNAV/VNAV NA below -18°C or above 54°C.

MISSED APPROACH: Climb to 2700 direct SINNI and hold.

ATIS	GREAT LAKES APP CON ★	MUSKEGON TOWER ★	GND CON	UNICOM
124.3	119.8 290.35 (N) 133.825 290.35 (S)	126.25 (CTAF) L 343.725	121.6	122.95

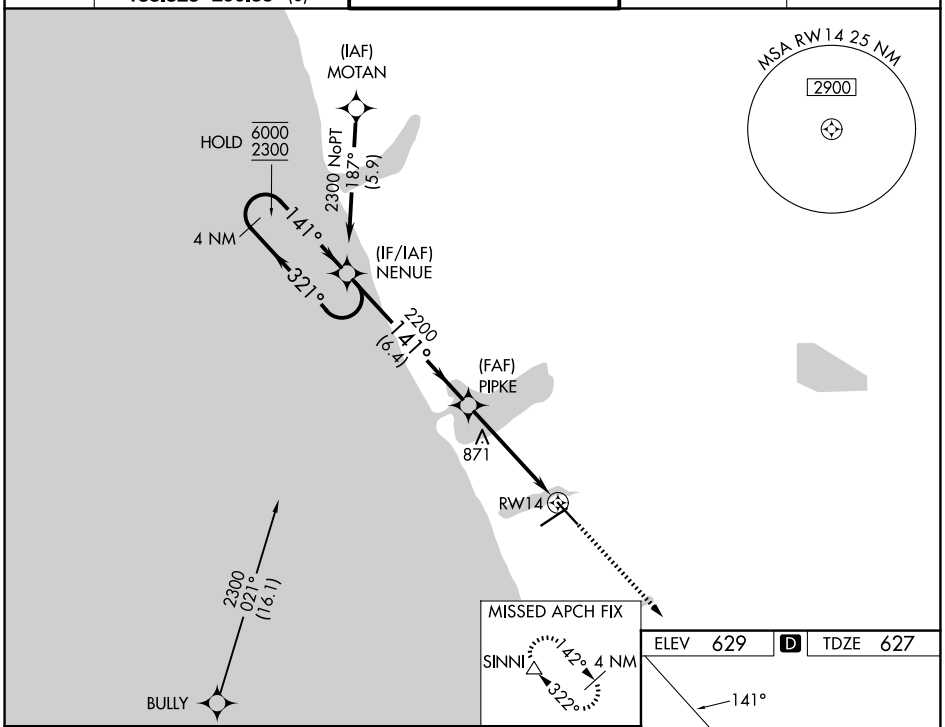

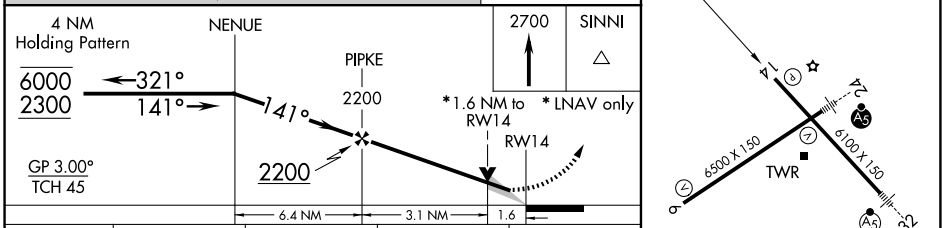

ELEV 629 D TDZE 627

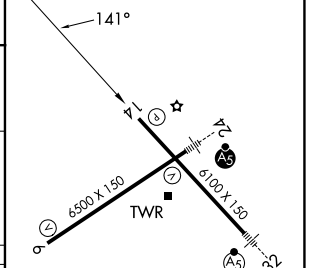

CATEGORY	A	B	C	D
LPV DA	877-¾ 250 (300-¾)			
LNAV/VNAV DA	1079-1½ 452 (500-1½)			
LNAV MDA	1180-1 553 (600-1)		1180-1⅝ 553 (600-1⅝)	1180-1¾ 553 (600-1¾)
CIRCLING	1180-1 551 (600-1)		1200-1⅝ 571 (600-1⅝)	1200-2 571 (600-2)

REIL Rwy 6 L
REIL Rwy 14
HIRL Rwys 6-24 L
HIRL Rwys 14-32

EC-1, 22 JAN 2026 to 19 FEB 2026

EC-1, 22 JAN 2026 to 19 FEB 2026