APP CRS	Rwy Ldg	7702
021°	TDZE	599
	Apt Elev	599

RNAV (RNP) Z RWY 2L
NASHVILLE INTL (BNA)

RNP AR APCH - GPS. Authorization required. From BRDYY, SYNEP, MNGRL, CHUKB, or SHELE: RF.

For uncompensated Baro-VNAV systems, procedure NA below -10°C or above 54°C. Simultaneous approach authorized with Rwy 2R. For inop ALSF-2, increase RNP 0.15 all Cats visibility to RVR 4500.

ALSF-2

MISSED APPROACH: Climb to 1200 then climbing left turn to 4000 direct BEVEE and hold.

D-ATIS	NASHVILLE APP CON	NASHVILLE TOWER	GND CON
135.1	118.4 360.7 (030°-196°) 119.35 372.0 (197°-029°)	118.6 257.8	121.9 348.6

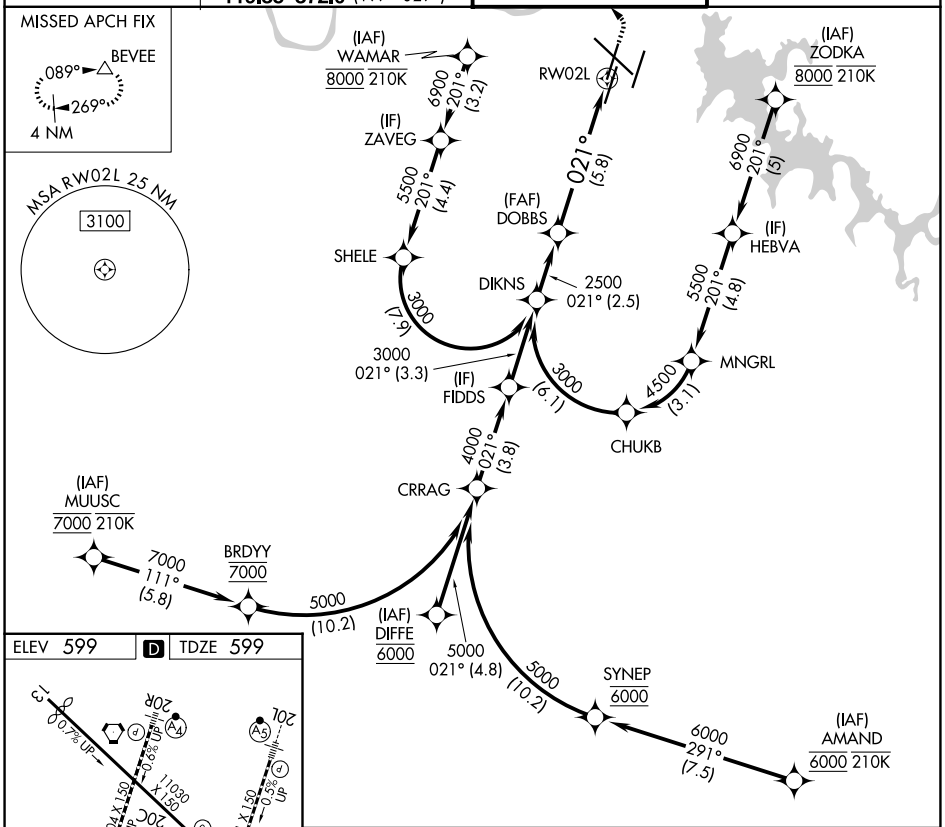

ELEV 599 | D | TDZE 599

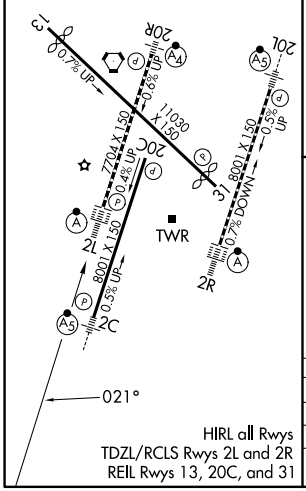

HIRL all Rwys
TDZL/RCLS Rwys 2L and 2R
REIL Rwys 13, 20C, and 31

See planview for multiple IF locations.

1200	4000	BEVEE
↑	↰	△

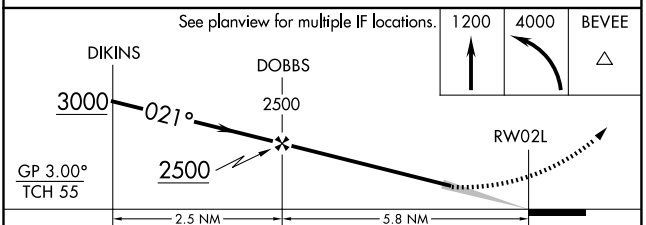

CATEGORY	A	B	C	D
RNP 0.15 DA	898/24 299 (300-½)			
RNP 0.30 DA	991/35 392 (400-⅝)			

AUTHORIZATION REQUIRED

SE-1, 22 JAN 2026 to 19 FEB 2026

SE-1, 22 JAN 2026 to 19 FEB 2026