APP CRS	Rwy Ldg	6501
288°	TDZE	10
	Apt Elev	17

RNAV (GPS) T RWY 29

NEWARK LIBERTY INTL (EWR)

RNP APCH - GPS.
RADAR required.
Rwy 29 helicopter visibility reduction below 1 SM NA. Straight-in Rwy 29 at night, operational VGSI required, remain at or above VGSI glidepath until threshold.

MISSED APPROACH: (Do not exceed 165K until Rwy 29) Climb to 2000 on the extended visual approach track to Rwy 29, then left turn direct DWIZZ and hold.

D-ATIS	NEWARK APP CON	NEWARK TOWER	GND CON
115.7 134.825	128.55 379.9	118.3 257.6	121.8

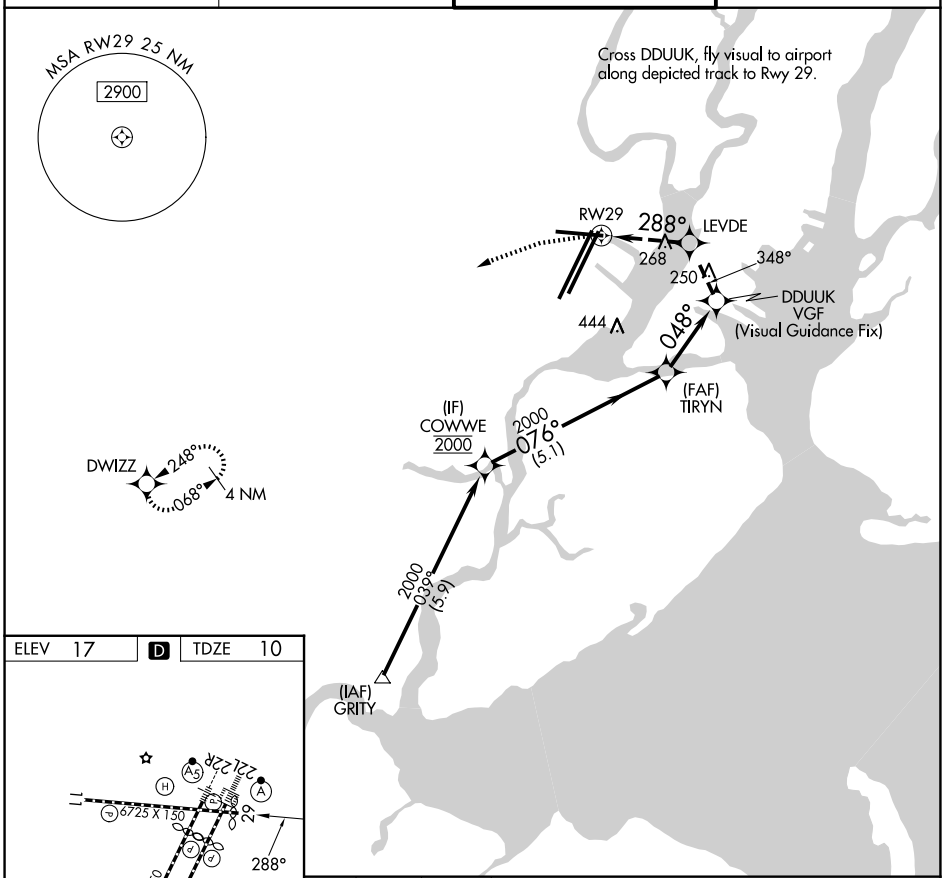

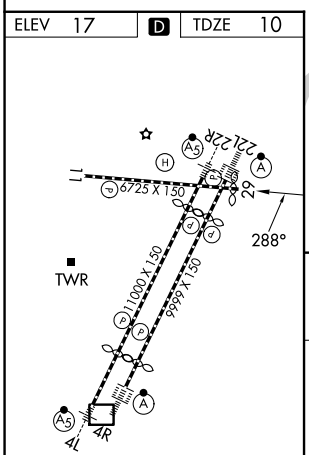

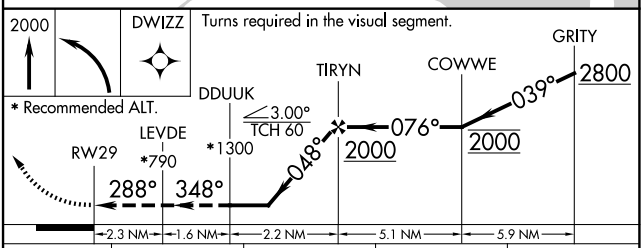

CATEGORY	A	B	C	D
LNAV MDA	1300-4		1290 (1300-4)	

HIRL all rwys
REIL Rwys 11, 22R, and 29
TDZL/RCLS all rwys

NE-2, 22 JAN 2026 to 19 FEB 2026