APP CRS	Rwy Ldg	9802
176°	TDZE	1287
	Apt Elev	1296

RNAV (RNP) Z RWY 17L

OKC WILL ROGERS INTL (OKC)

ASR: For uncompensated Baro-VNAV systems, procedure NA below -12°C (11°F) or above 54°C (130°F). GPS required. Simultaneous approach authorized with Rwy 17R. Use of FD or AP providing RNAV track guidance required during simultaneous operations.

MALSR

MISSED APPROACH: Climb to 5000 on track 176° to JAVXE and hold, continue climb-in-hold to 5000.

D-ATIS	OKE CITY APP CON	ROGERS TOWER	GND CON
125.85	124.6 266.8	119.35 269.45	121.9 348.6

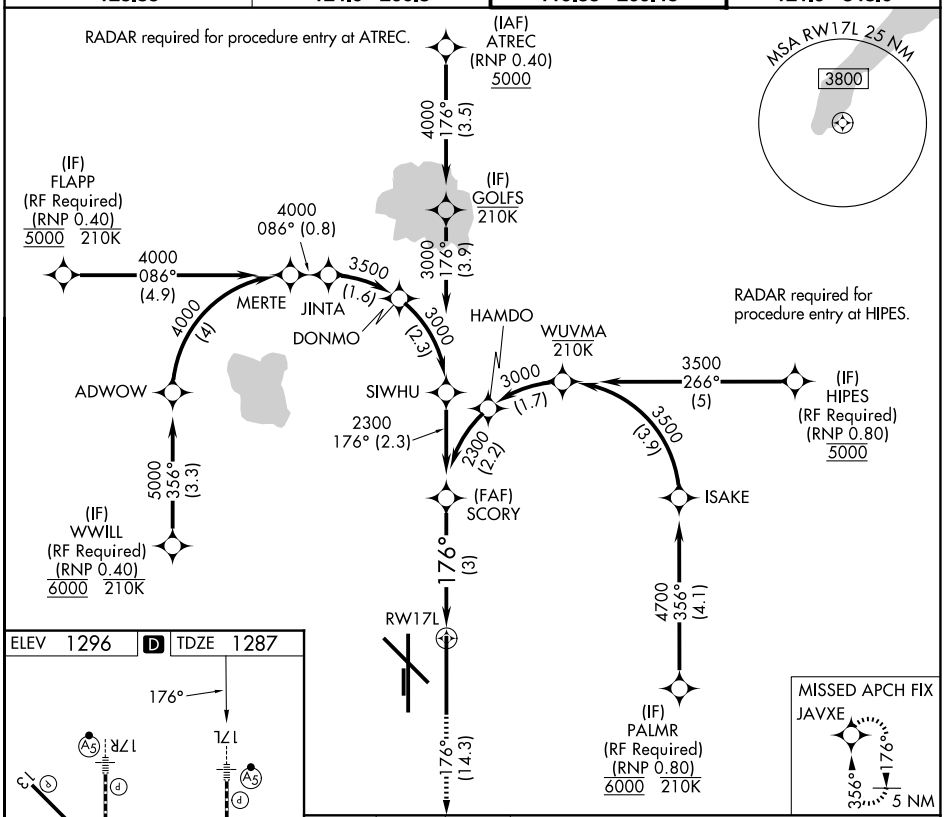

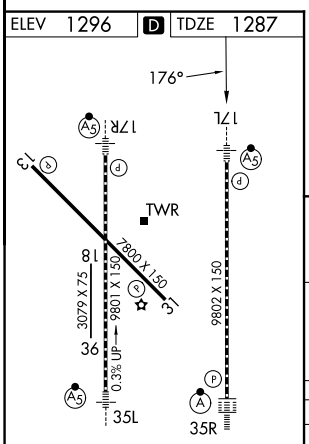

REIL Rwys 13 and 31
TDZL/RCLS Rwy 35R
MIRL Rwy 13-31
HIRL Rwys 17L-35R and 17R-35L

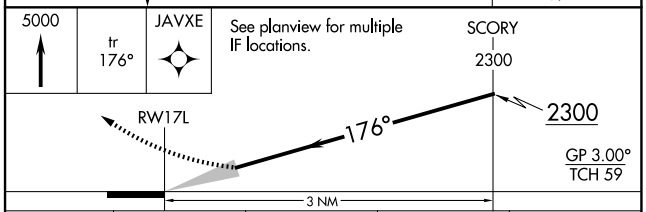

CATEGORY	A	B	C	D
RNP 0.11 DA	1555/24 268 (300-½)			
RNP 0.20 DA	1643/34 356 (400-⅝)			
RNP 0.30 DA	1724/49 437 (500-1)			

AUTHORIZATION REQUIRED

SC-1, 22 JAN 2026 to 19 FEB 2026

SC-1, 22 JAN 2026 to 19 FEB 2026