WAAS CH 73011 W07B	APP CRS 078°	Rwy Ldg 7800 TDZE 1116 Apt Elev 1135

RNAV (GPS) Y RWY 7R
PHOENIX SKY HARBOR INTL (PHX)

RNP APCH - GPS.

For inop ALS, increase visibility LPV all Cats to ⅞ SM, LNAV/VNAV all Cats to 1⅛ SM, LNAV Cats A/B to 1 SM and C/D to 1⅜ SM. For uncompensated Baro-VNAV systems, LNAV/VNAV NA below -17°C or above 46°C. Rwy 7R helicopter visibility reduction below ¾ SM NA. Simultaneous approach authorized. Use of FD or AP providing RNAV track guidance required during simultaneous operations. LNAV procedure NA during simultaneous operations.

MALSR

MISSED APPROACH: Climb to 5000 direct NAVOQ and via 110° track to IWA VORTAC and hold.

D-ATIS	PHOENIX APP CON	PHOENIX TOWER	GND CON
127.575	128.65 353.9	118.7 278.8 (8-26) 120.9 254.3 (7L-25R, 7R-25L)	119.75 269.2 (N) 132.55 269.2 (S)

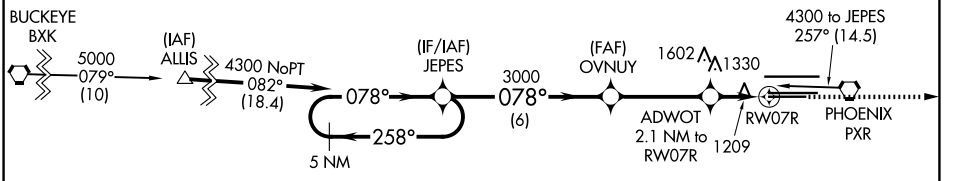

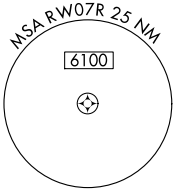

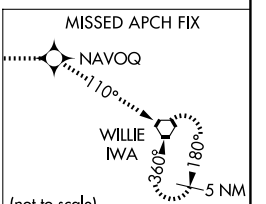

ELEV 1135 | D | TDZE 1116

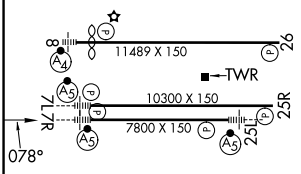

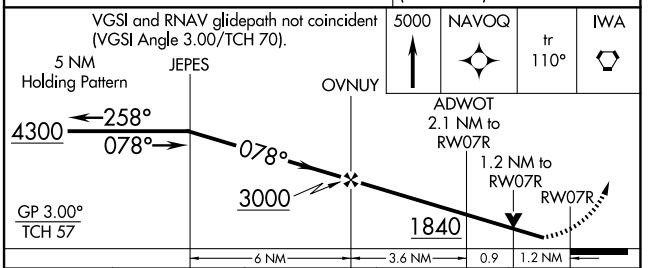

CATEGORY	A	B	C	D
LPV DA	1390-¾ 274 (300-¾)			
LNAV/VNAV DA	1520-1 404 (400-1)			
LNAV MDA	1580-¾ 464 (500-¾)		1580-1 464 (500-1)	
CIRCLING	1740-1 605 (700-1)		2040-2¾ 905 (1000-2¾)	2560-3 1425 (1500-3)

HIRL Rwys 8-26, 7L-25R and 7R-25L
REIL Rwy 26

SW-4, 22 JAN 2026 to 19 FEB 2026

SW-4, 22 JAN 2026 to 19 FEB 2026