APP CRS	Rwy Ldg	8308
170°	TDZE	4729
	Apt Elev	4729

RNAV (GPS) RWY 17
PUEBLO MEML (PUB)

RNP APCH-GPS.

T A Rwy 17 helicopter reduction below ¾ SM NA.

MISSED APPROACH: Climb to 6000 then climbing left turn to 7500 direct BORUM and hold.

ATIS	DENVER APP CON ★		PUEBLO TOWER ★	GND CON	CLNC DEL	UNICOM
125.25	120.1	290.5	119.1 (CTAF) L 257.8	121.9	120.9	122.95

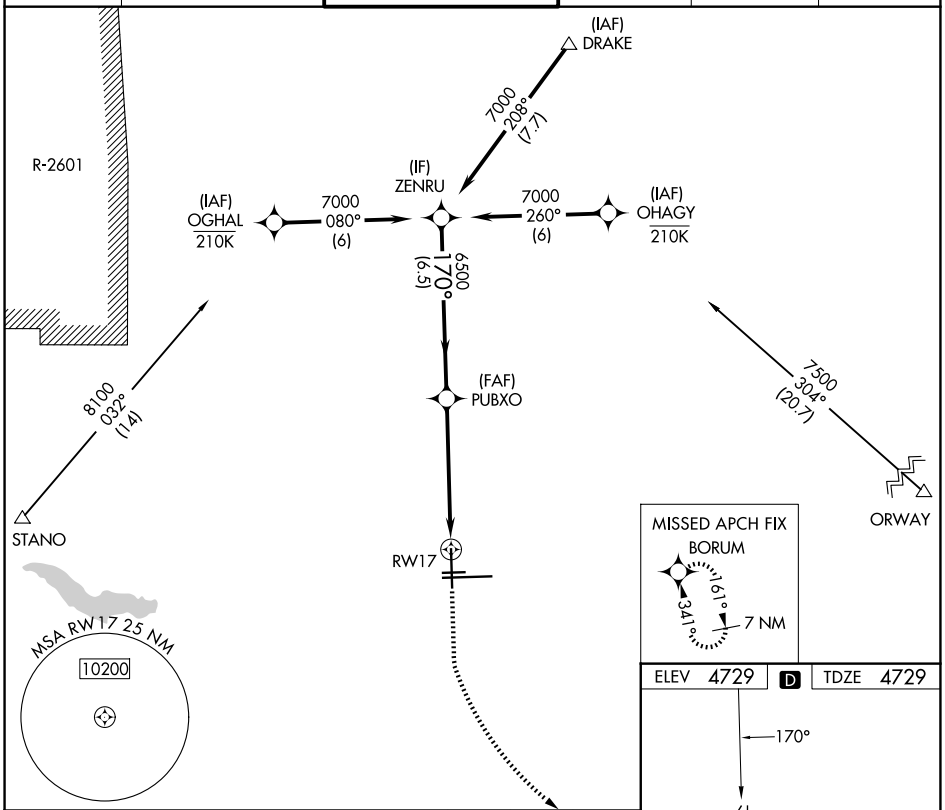

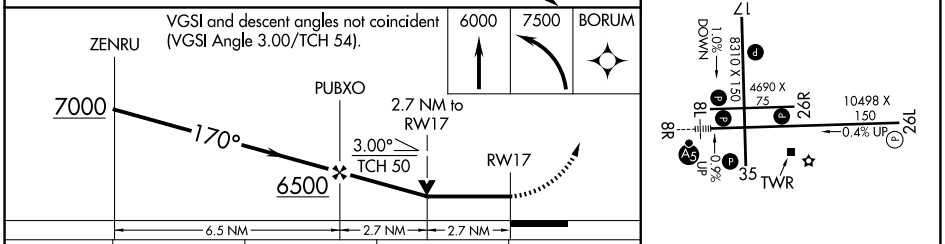

ELEV 4729	D	TDZE 4729

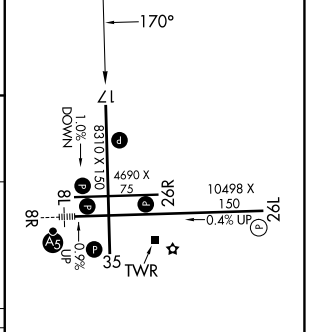

CATEGORY	A	B	C	D
LNAV MDA	5640-1¼ 911 (1000-1¼)		5640-2½ 911 (1000-2½)	
CIRCLING	5640-1¼ 911 (1000-1¼)		5640-2¾ 911 (1000-2¾)	5800-3 1071 (1100-3)

HIRL Rwy 8R-26L L
MIRL Rwys 17-35 and 8L-26R L
REIL Rwys 8L, 17, 26L, 26R and 35 L

SW-1, 22 JAN 2026 to 19 FEB 2026

SW-1, 22 JAN 2026 to 19 FEB 2026