RNAV (GPS) Z RWY 16

RICHMOND INTL (RIC)

WAAS CH 72720 W16A	APP CRS 157°	Rwy Ldg 9003 TDZE 167 Apt Elev 168

RNP APCH.

For uncompensated Baro-VNAV systems, LNAV/VNAV NA below -11°C (13°F) or above 54°C (130°F). For inop ALS increase LNAV/VNAV all Cats visibility to RVR 5400. ** RVR 1800 authorized with use of FD or AP or HUD to DA.

MALSR

MISSED APPROACH: Climb to 2500 direct HAGLI and hold.

ATIS	POTOMAC APP CON	RICHMOND TOWER	GND CON
119.15 263.025	126.4 282.375 (001°-185°) 126.75 307.2 (186°-360°)	121.1 257.8	121.9 348.6

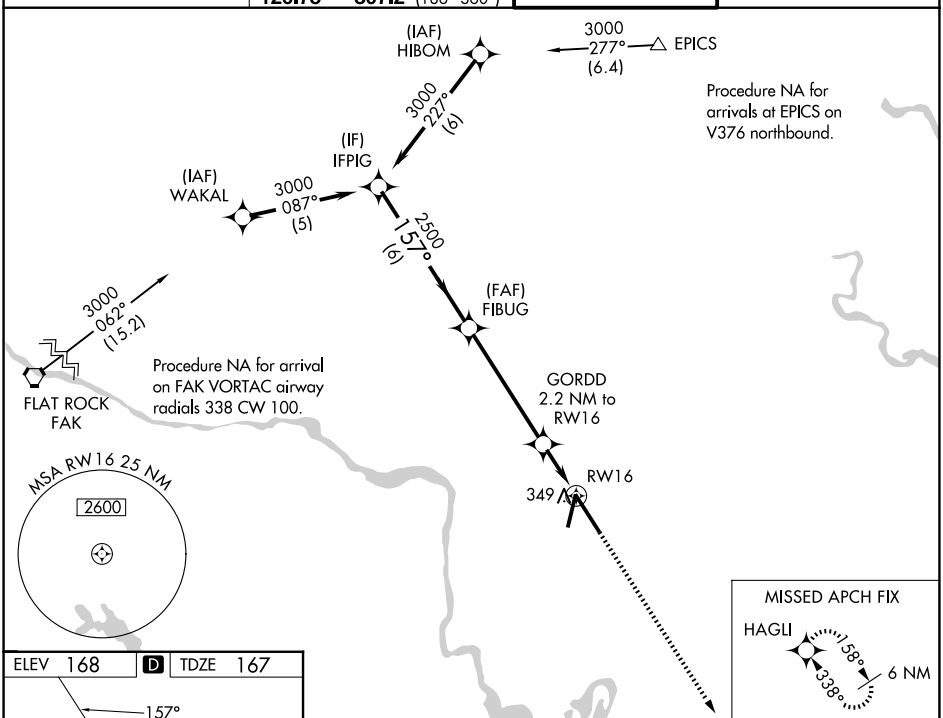

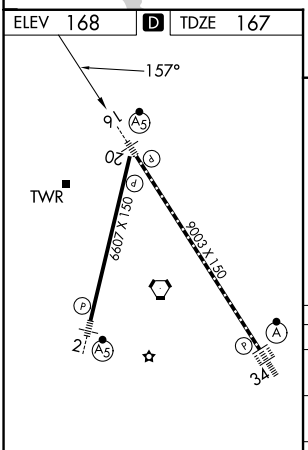

TDZ/CL Rwy 34
HIRL Rwys 2-20 and 16-34
REIL Rwy 20

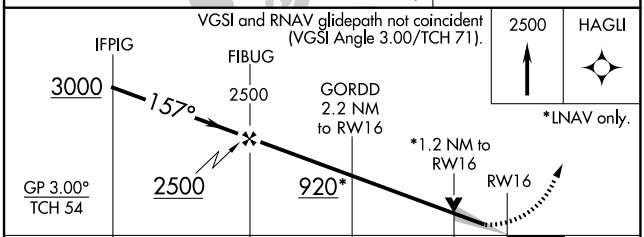

CATEGORY	A	B	C	D
LPV DA **	367/24 200 (200-½)			
LNAV/VNAV DA	504/31 337 (400-⅝)			
LNAV MDA	600/24 433 (500-½)		600/40 433 (500-¾)	
CIRCLING	660-1 492 (500-1)		700-1½ 532 (600-1½)	720-2 552 (600-2)

NE-3, 22 JAN 2026 to 19 FEB 2026