APP CRS	Rwy Ldg	12002
344°	TDZE	4225
	Apt Elev	4231

RNAV (RNP) Z RWY 34R

SALT LAKE CITY INTL (SLC)

RNP AR APCH - GPS. Authorization required.

For uncompensated Baro-VNAV systems, procedure NA below -10°C or above 54°C. Simultaneous approach authorized.

ALSF-2

MISSED APPROACH: Climb to 9000 direct TCH VORTAC and on track 336° to OGD VORTAC and hold.

D-ATIS	SALT LAKE CITY APP CON	SALT LAKE CITY TOWER	GND CON	CLNC DEL	CPDLC
124.75 125.625	125.7 284.6	119.05 257.8	123.775 348.6	127.3 379.975	

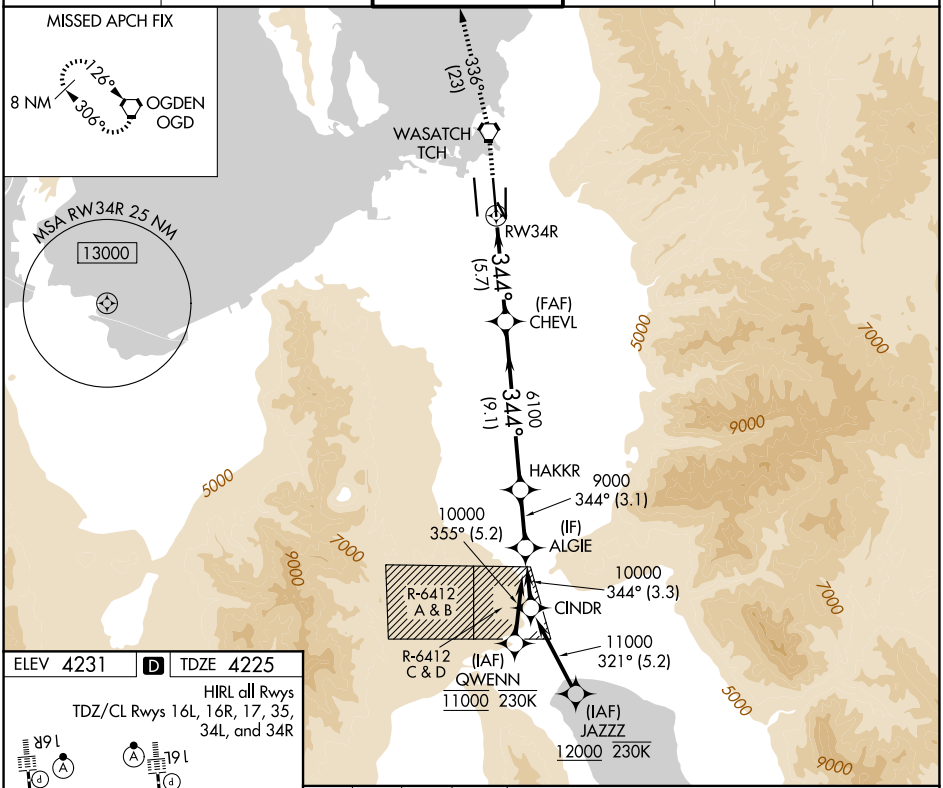

ELEV 4231 D TDZE 4225

HIRL all Rwys
TDZ/CL Rwys 16L, 16R, 17, 35, 34L, and 34R

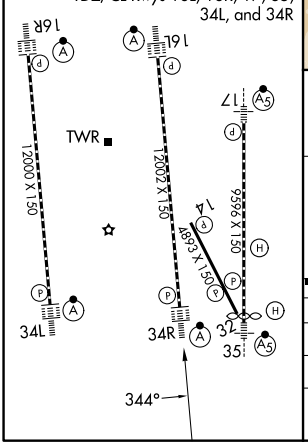

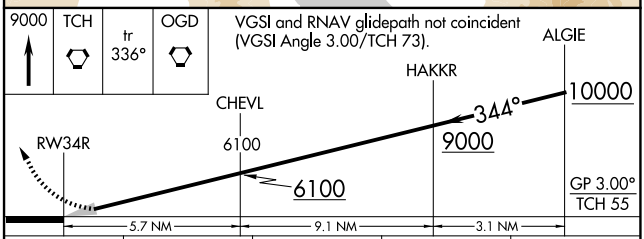

CATEGORY	A	B	C	D
RNP 0.10 DA	4546/26 321 (400-½)			
RNP 0.30 DA	4609/35 384 (400-⅝)			

AUTHORIZATION REQUIRED

SW-4, 22 JAN 2026 to 19 FEB 2026
SW-4, 22 JAN 2026 to 19 FEB 2026