LOC RWY 27
SAN DIEGO INTL (SAN)

LOC/DME I-UBR	APP CRS	Rwy Ldg	7591
110.9	275°	TDZE	17
Chan 46		Apt Elev	17

From LYNDI: RNAV 1-DME/DME/IRU or GPS required.

RNAV 1-DME/DME/IRU or GPS required for procedure entry.

Rwy 27 helicopter visibility reduction below 1 SM NA. Circling NA north of Rwy 9-27. Inop table does not apply to Cats A and B. For inop ALS, increase S-27 Cats C and D visibility to 1⅞ SM.

MALS A4

MISSED APPROACH: Climb to 2500 on heading 275° and on MZB VORTAC R-255 to CCADE INT/MZB 12.3 DME and hold.

D-ATIS	SOCAL APP CON	LINDBERGH TOWER	GND CON
134.8	119.6 363.1 (W) 124.35 279.625 (E)	118.3 338.225	123.9

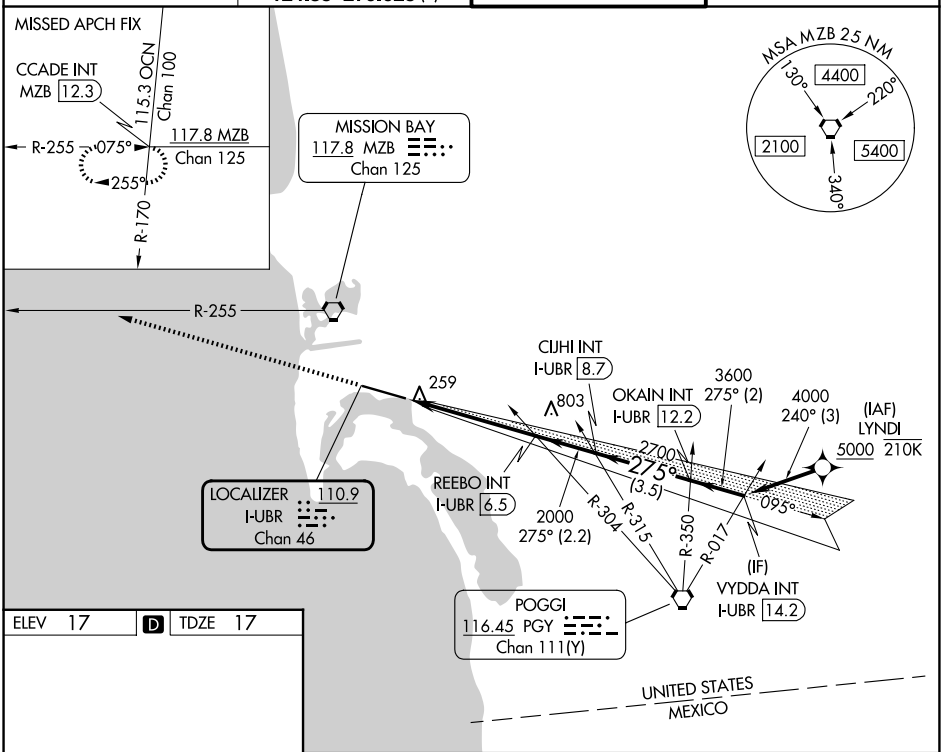

ELEV 17 | D | TDZE 17

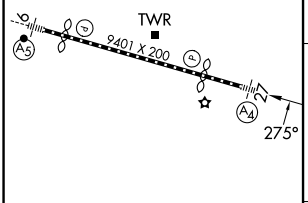

TDZL/RCLS Rwys 9 and 27
HIRL Rwy 9-27

FAF to MAP 5.2 NM					
Knots	60	90	120	150	180
Min:Sec	5:12	3:28	2:36	2:05	1:44

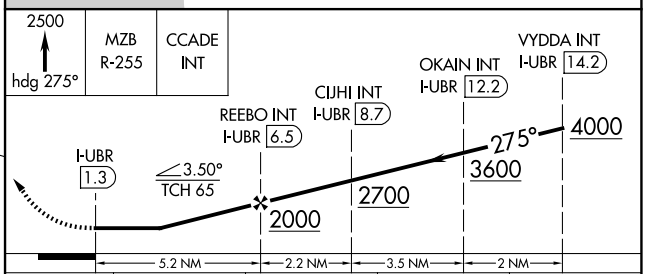

CATEGORY	A	B	C	D
S-27	680-1 663 (700-1)		680-1¾ 663 (700-1¾)	
CIRCLING	820-1 803 (900-1)		840-2½ 823 (900-2½)	940-3 923 (1000-3)

SW-3, 22 JAN 2026 to 19 FEB 2026

SW-3, 22 JAN 2026 to 19 FEB 2026