BOSSIER CITY, LOUISIANA

HI-ILS or LOC Y RWY 33

LOC I-BAD	APCH CRS	Rwy ldg	8946
109.9	329°	THRE	161
		Arpt Elev	165

[USAF]

BARKSDALE AFB (KBAD)

RNAV or RADAR required.

* When ALS inop, increase CAT CDE RVR to 40 and vis to ¾ mile.
** When ALS inop, increase CAT CDE RVR to 60 and vis to 1⅛ miles.
*** Circling not authorized W of Rwy.

ALSF-1

MISSED APPROACH: Climb to 3100 on EMG VORTAC R-330 to CELLA/24.1 DME and hold.

ATIS	SHREVEPORT APP CON	TOWER ★	GND CON	ASR
307.025	320°-152° 123.75 360.725 153°-319° 119.9 335.55	128.25 278.3	121.8 253.5	

CAUTION: Glideslope unreliable inside DH.

CAUTION: Localizer unusable for COUPLED approaches below 394'.

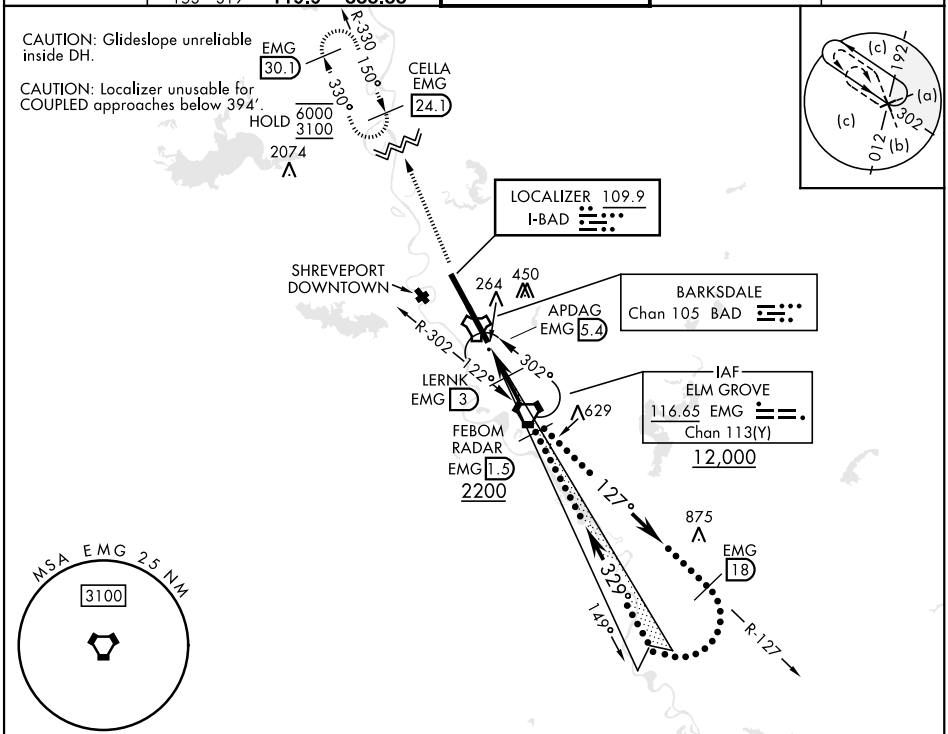

EMERG SAFE ALT 100 NM 3300

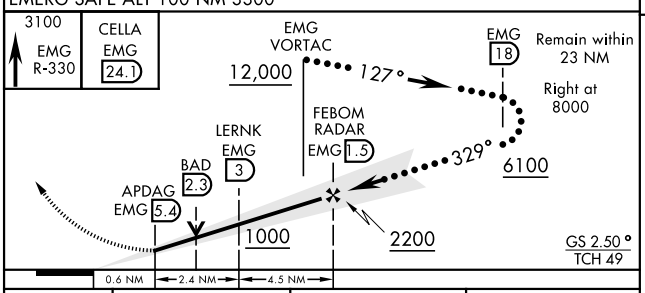

ELEV 165	THRE 161

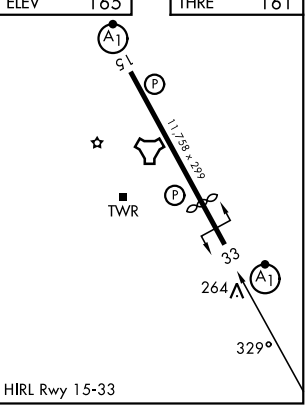

HIRL Rwy 15-33

CATEGORY	C	D	E
S-ILS 33 *	363/24	200 (200-½)	
S-LOC 33 **	520/30	357 (400-⅝)	
CIRCLING ***	NOT AUTHORIZED	780-2 615 (700-2)	780-2¼ 615 (700-2¼)

BOSSIER CITY, LOUISIANA 32°30'N-93°40'W BARKSDALE AFB (KBAD)

Amdt 6 25DEC25

HI-ILS or LOC Y RWY 33

SC-4, 22 JAN 2026 to 19 FEB 2026