LOC/DME I-JKH	APP CRS	Rwy Ldg	9817
109.95	272°	TDZE	469
Chan 36 (Y)		Apt Elev	491

ILS or LOC RWY 27
NEW YORK STEWART INTL (SWF)

MISSED APPROACH: Climb to 1600 then climbing right turn to 3000 direct IGN VOR/DME and hold.

ATIS	NEW YORK APP CON	STEWART TOWER	GND CON
124.575	132.75 363.1	121.0 254.4	121.9

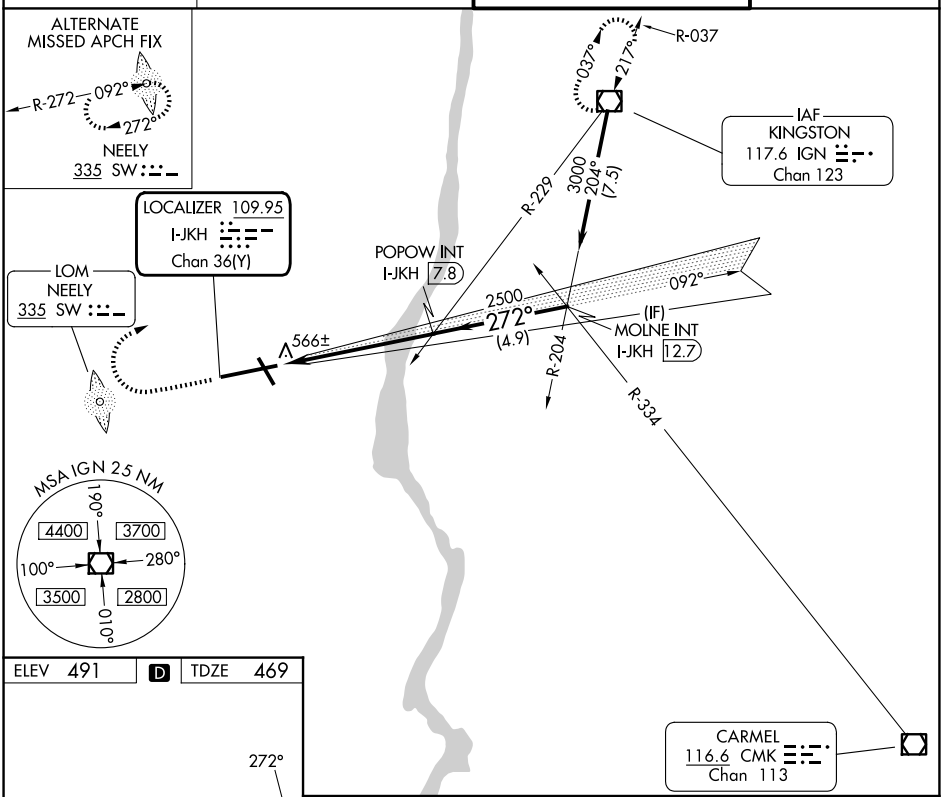

ELEV 491 D TDZE 469

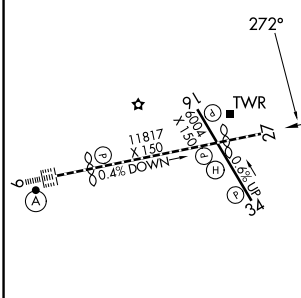

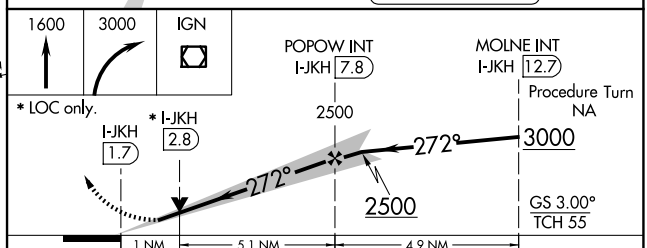

TDZ/CL Rwy 9
HIRL Rwys 9-27 and 16-34
REIL Rwys 16, 27 and 34

FAF to MAP 6.1 NM

Knots	60	90	120	150	180
Min:Sec	6:06	4:04	3:03	2:26	2:02

CATEGORY	A	B	C	D
S-ILS 27	719-1 250 (300-1)			
S-LOC 27	840-1 371 (400-1)			840-1¼ 371 (400-1¼)
CIRCLING	1200-1 709 (800-1)		1200-2 709 (800-2)	1200-2¼ 709 (800-2¼)

NE-2, 22 JAN 2026 to 19 FEB 2026

NE-2, 22 JAN 2026 to 19 FEB 2026