VOR RWY 9
NEW CASTLE (ILG)

VORTAC DQO	APP CRS	Rwy Ldg 7000
114.0	094°	TDZE 80
Chan 87		Apt Elev 80

T A VDP NA when using Philadelphia Intl altimeter setting. When local altimeter setting not received, use Philadelphia Intl altimeter setting and increase all MDAs 60 feet and Circling visibility Cats A and D ¼ SM.

MISSED APPROACH: Climb to 1200 then climbing right turn to 2000 direct DQO VORTAC then on DQO VORTAC R-274 to GLEEM INT/DQO 5.1 DME and hold.

ATIS	PHILADELPHIA APP CON	WILMINGTON TOWER ★	GND CON	UNICOM
123.95	118.35 323.1	126.0 L (CTAF) 352.05	121.7 275.8	122.95

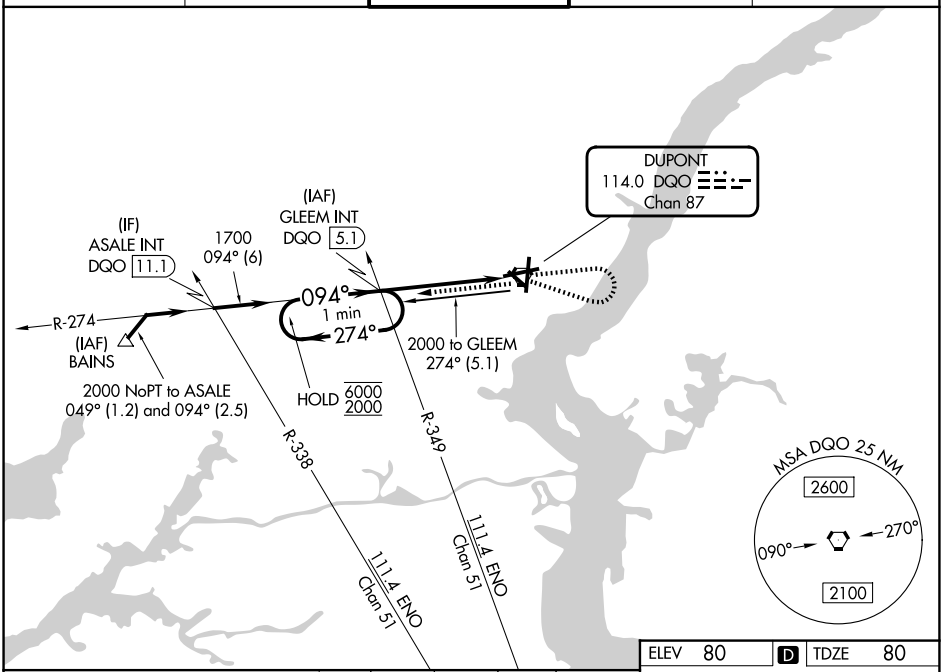

ELEV	80	D	TDZE	80

1200	2000	DQO	DQO R-274	GLEEM INT

VGSI and descent angles not coincident (VGSI Angle 3.00/TCH 61).

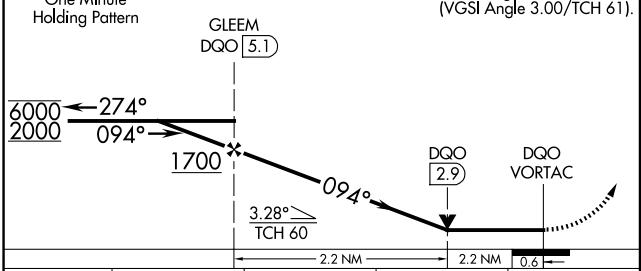

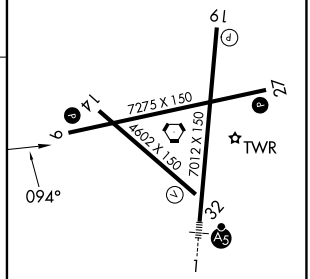

REIL Rwys 9, 19 and 27 L
HIRL Rwys 1-19 and 9-27 L
MIRL Rwy 14-32 L

CATEGORY	A	B	C	D
S-9	860-1 780 (800-1)	860-1¼ 780 (800-1¼)	860-2½	780 (800-2½)
CIRCLING	860-1 780 (800-1)	860-1¼ 780 (800-1¼)	860-2½	780 (800-2½)

FAF to MAP 5.1 NM					
Knots	60	90	120	150	180
Min:Sec	5:06	3:24	2:33	2:02	1:42

NE-3, 22 JAN 2026 to 19 FEB 2026

NE-3, 22 JAN 2026 to 19 FEB 2026