APP CRS	Rwy Ldg	6069
152°	TDZE	968
	Apt Elev	969

RNAV (GPS) RWY 15
SMITH REYNOLDS (INT)

RNP APCH.

When local altimeter setting not received, use Piedmont Triad Intl altimeter setting and increase all MDA 40 feet and Circling Cats C/D visibility ¼ SM. Circling Rwy 4, 22 NA at night. Rwy 15 helicopter visibility reduction below ¾ SM NA.

MISSED APPROACH: Climb to 3000 direct COLEB and on track 102° to GSO VORTAC and hold.

ATIS	GREENSBORO APP CON	WINSTON-SALEM TOWER ★	GND CON	UNICOM
121.3	124.35 269.225	123.75 (CTAF) 257.8	128.25	122.95

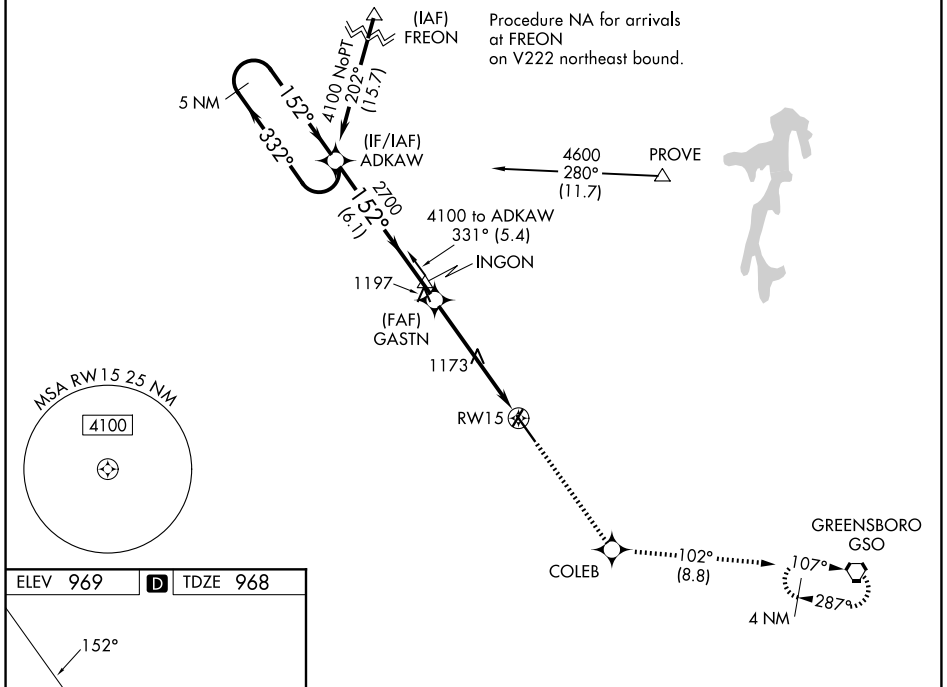

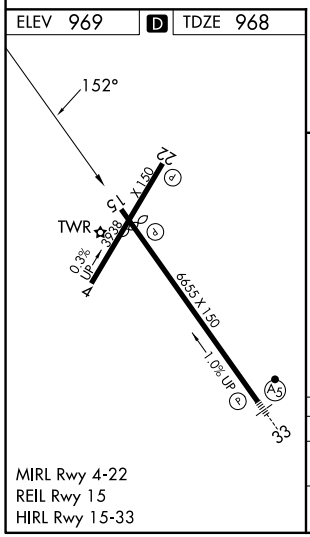

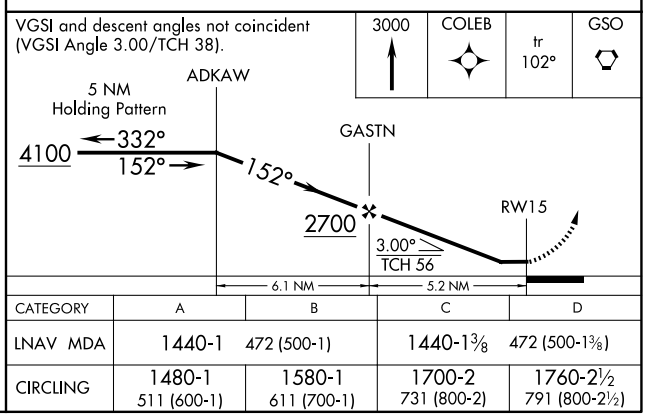

CATEGORY	A	B	C	D
LNAV MDA	1440-1 472 (500-1)		1440-1⅜ 472 (500-1⅜)	
CIRCLING	1480-1 511 (600-1)	1580-1 611 (700-1)	1700-2 731 (800-2)	1760-2½ 791 (800-2½)

SE-2, 22 JAN 2026 to 19 FEB 2026