CHERRY POINT, NORTH CAROLINA

RNAV (GPS) RWY 23R

WAAS	APCH CRS	Rwy ldg	7552
Chan **51523**	**235°**	TDZE	**23**
W23A		Arpt Elev	**29**

[USN] CHERRY POINT MCAS (CUNNINGHAM FLD) (KNKT)

RNP APCH

T * When ALS inop, increase vis to ¾ mile.
** When ALS inop, increase vis to 1 mile.

MALSR A5

Missed Approach: Climb to 600 then climbing left turn to 2600 direct ICORE and hold. Continue climb in hold to 2600.

ATIS	APP CON				TOWER	GND CON	CLNC DEL	ASR/PAR
127.475	(E)	**119.75**	**360.775**	(abv 2600′)	**121.3 340.2**	**128.625**	**125.95**	
244.875	(E)	**132.575**	**299.6**	(at/blw 2600′)		**239.025**	**316.125**	
	(W)	**119.35**	**377.175**	(N) **124.1 268.7**				

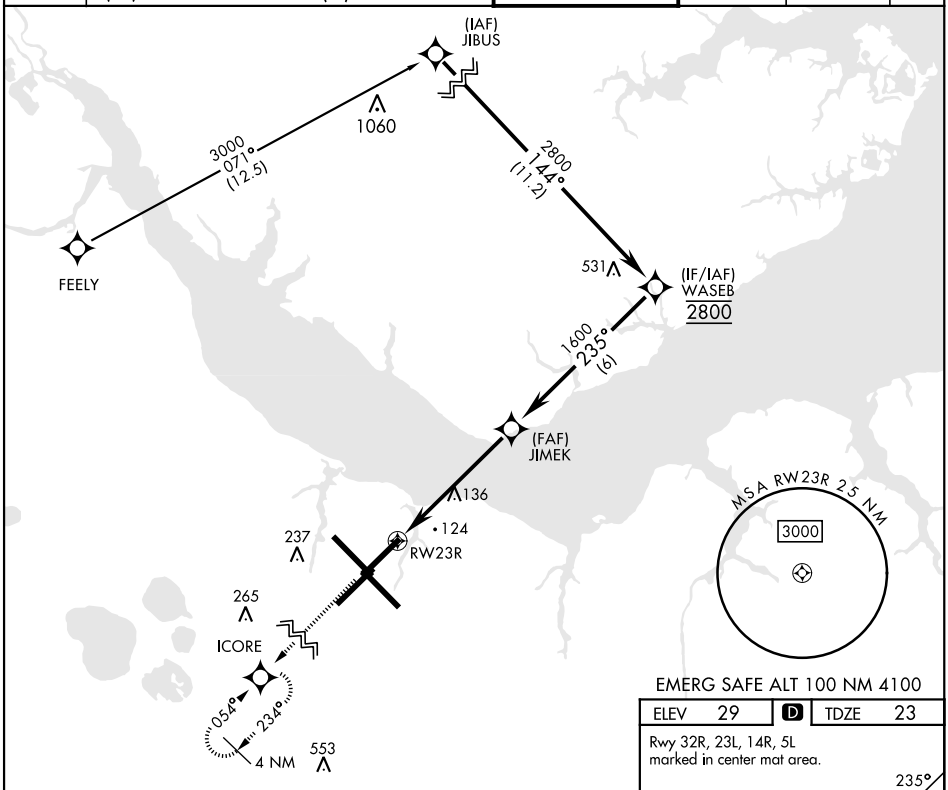

EMERG SAFE ALT 100 NM 4100

ELEV	29	D	TDZE	23

Rwy 32R, 23L, 14R, 5L marked in center mat area.

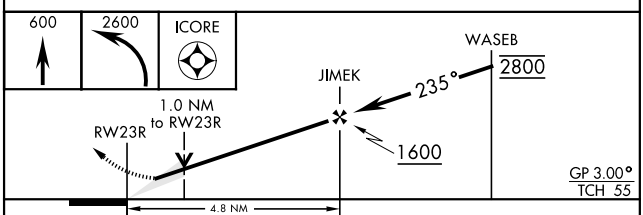

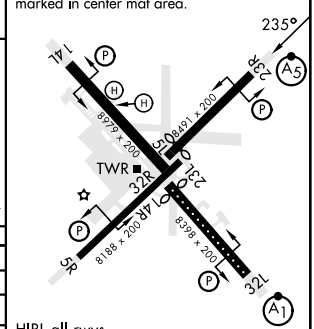

HIRL all rwys
REIL Rwy 5L and 14R
Rwy 5L-23R ldg 7552′
Rwy 14R-32L ldg 7551′

CATEGORY	A	B	C	D
LPV*	223- ½ 200 (200-½)			
LNAV/VNAV DA**	400- ⅝ 377 (400-⅝)			
LNAV MDA**	400-½ 377 (400-½)		400-⅝ 377 (400-⅝)	
C CIRCLING	580-1 551 (600-1)		580-1 ½ 551 (600-1½)	580-2 551 (600-2)

SE-2, 22 JAN 2026 to 19 FEB 2026
SE-2, 22 JAN 2026 to 19 FEB 2026