WAAS CH 90421 W36A	APP CRS 004°	Rwy Ldg 5497 TDZE 384 Apt Elev 422

RNAV (GPS) RWY 36
EVANSVILLE RGNL (EVV)

RNP APCH - GPS.

ASR: For uncompensated Baro-VNAV systems, LNAV/VNAV NA below -13°C or above 54°C. Rwy 36 helicopter visibility reduction below ¾ SM NA. Circling Rwy 9 NA at night.

MISSED APPROACH: Climb to 2500 direct HEMEE and hold.

ATIS	EVANSVILLE APP CON ★	EVANSVILLE TOWER ★	GND CON	UNICOM
120.2	124.025 290.9	118.7 (CTAF) L 257.8	121.9	122.95

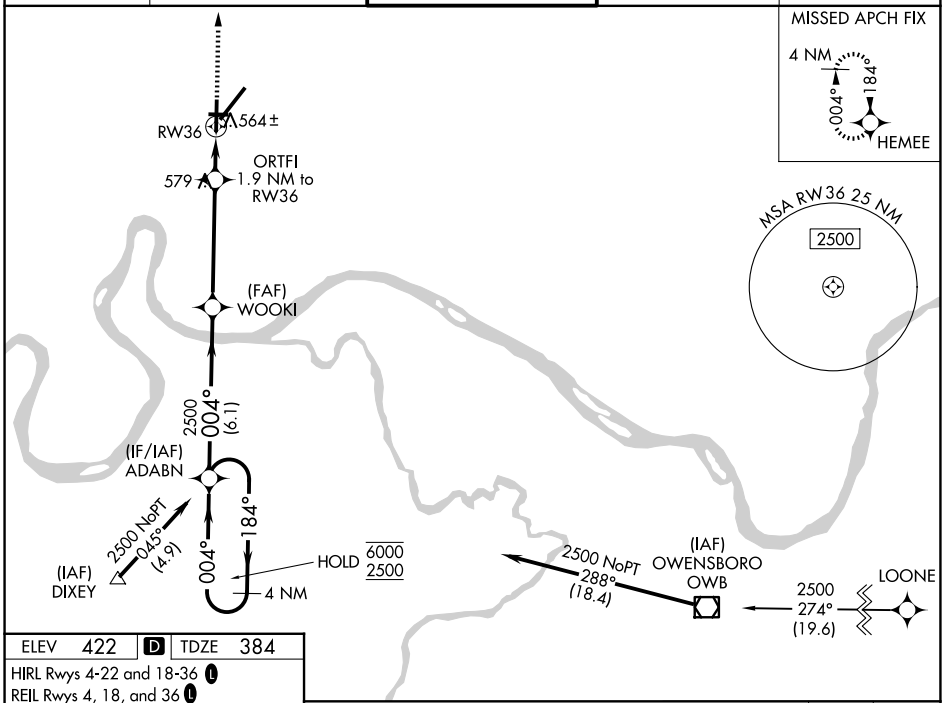

ELEV 422 | D | TDZE 384

HIRL Rwys 4-22 and 18-36 L
REIL Rwys 4, 18, and 36 L
MIRL Rwy 9-27 L

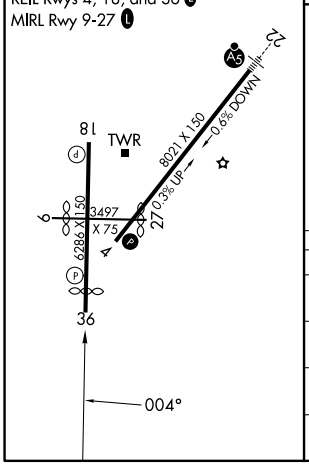

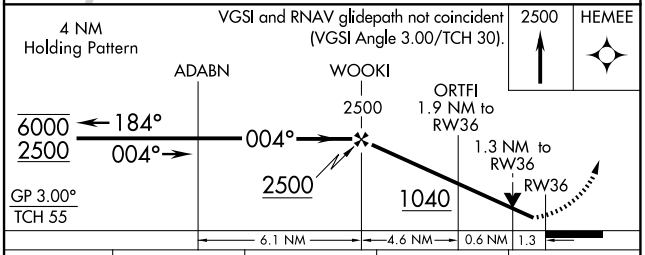

CATEGORY	A	B	C	D
LPV DA	640-¾ 256 (300-¾)			
LNAV/VNAV DA	891-1⅜ 507 (500-1⅜)			
LNAV MDA	820-1 436 (400-1)		820-1¼ 436 (400-1¼)	
CIRCLING	920-1 498 (500-1)	1040-1 618 (700-1)	1040-1¾ 618 (700-1¾)	1040-2 618 (700-2)

EC-2, 22 JAN 2026 to 19 FEB 2026