# RNAV (GPS) RWY 24
## NORTHEAST PHILADELPHIA (PNE)

| WAAS CH 45504 W24A | APP CRS 240° | Rwy ldg 6102 TDZE 115 Apt Elev 120 |
|---|---|---|

For uncompensated Baro-VNAV systems, LNAV/VNAV NA below -12°C (11°F) or above 54°C (130°F). DME/DME RNP-0.3 NA.

MALSR

MISSED APPROACH: Climb to 900 then climbing right turn to 3000 direct ARD VOR/DME and hold.

| ATIS | PHILADELPHIA APP CON | NORTHEAST PHILADELPHIA TOWER ★ | GND CON | CLNC DEL | UNICOM |
|---|---|---|---|---|---|
| 121.15 | 123.8 291.7 | 126.9 (CTAF) L 278.8 | 121.7 | 127.25 | 122.95 |

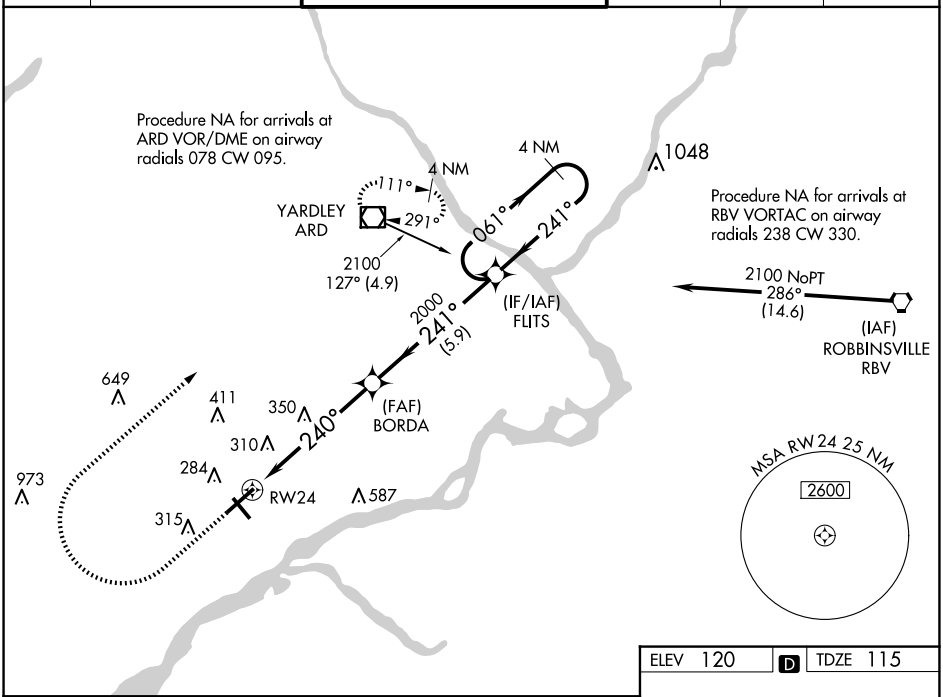


| ELEV 120 | D | TDZE 115 |
|---|---|---|

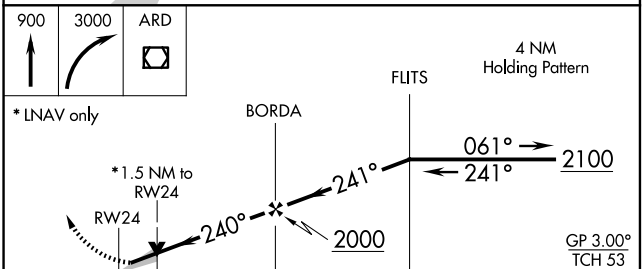


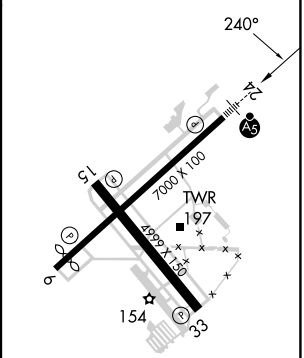


| CATEGORY | A | B | C | D |
|---|---|---|---|---|
| LPV DA | 315-½ 200 (200-½) | | | |
| LNAV/VNAV DA | 560-⅞ 445 (500-⅞) | | | |
| LNAV MDA | 640-½ 525 (600-½) | | 640-1 525 (600-1) | |
| C CIRCLING | 700-1 580 (600-1) | | 720-1½ 600 (600-1½) | 780-2 660 (700-2) |

HIRL Rwy 6-24
MIRL Rwy 15-33
REIL Rwys 6, 15 and 33

NE-4, 22 JAN 2026 to 19 FEB 2026

NE-4, 22 JAN 2026 to 19 FEB 2026