WAAS CH 86531 W35A	APP CRS 355°	Rwy ldg 3722 TDZE 1814 Apt Elev 1815

RNAV (GPS) RWY 35
HARVARD STATE (Ø8K)

RNP APCH - GPS.

NA

Baro-VNAV NA. Use AUH altimeter setting; when not received, use GRI altimeter setting: increase LPV DA to 2120 feet and LNAV/VNAV DA to 2312 feet; increase all MDAs 20 feet.

MISSED APPROACH: Climb to 4100 direct ZIGIS and hold.

AUH AWOS-3	MINNEAPOLIS CENTER	CTAF
121.225	119.4 278.8	122.9 L

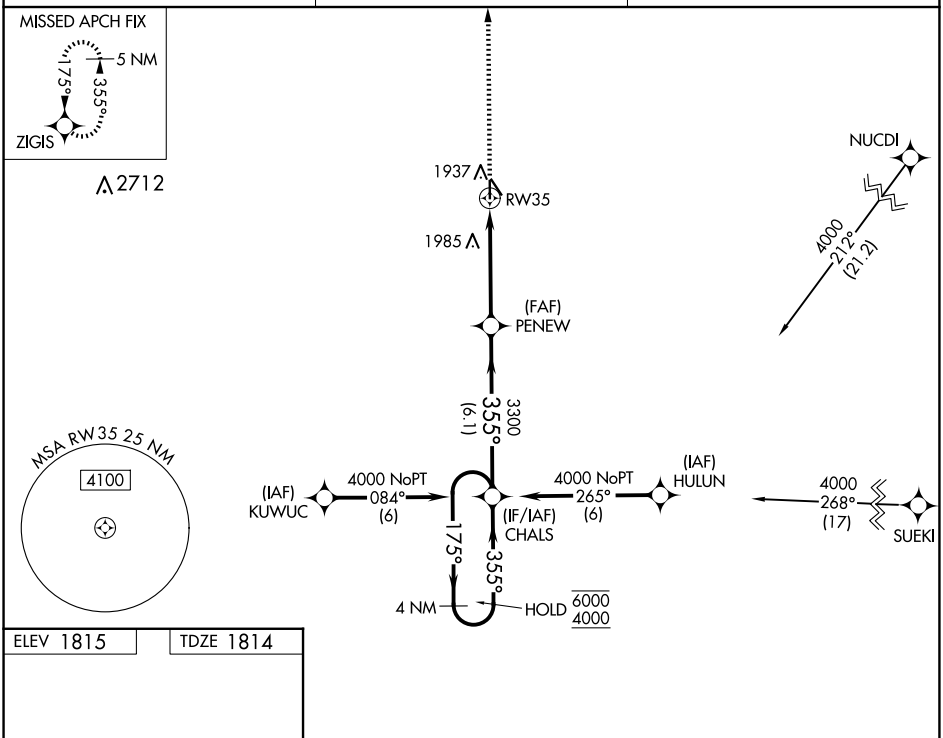

NC-2, 22 JAN 2026 to 19 FEB 2026

NC-2, 22 JAN 2026 to 19 FEB 2026

ELEV 1815 TDZE 1814

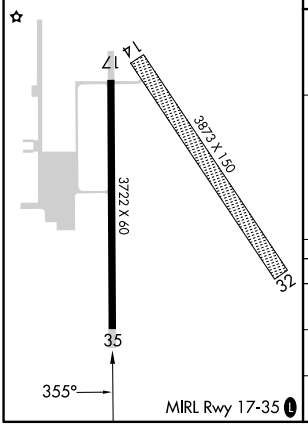

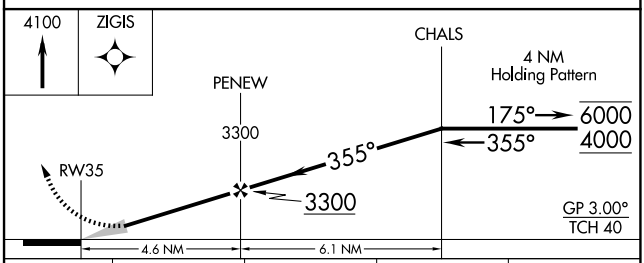

CATEGORY	A	B	C	D
LPV DA	2101-1	287 (300-1)	NA	
LNAV/VNAV DA	2293-1⅜	479 (500-1⅜)	NA	
LNAV MDA	2320-1	506 (600-1)	NA	