LOC I-GUT	APP CRS	Rwy Ldg	11492
108.9	101°	TDZE	1135
		Apt Elev	1203

ILS RWY 10R (CAT II & III)
PITTSBURGH INTL (PIT)

Simultaneous approach authorized.

ALSF-2

MISSED APPROACH: Climb to 1900 then climbing right turn to 5000 direct AGC VOR/DME and hold, continue climb-in-hold to 5000.

D-ATIS	PITTSBURGH APP CON	PITTSBURGH TOWER	GND CON	CLNC DEL
ARR 127.25 DEP 135.9	123.95 360.8	128.3 291.7	SOUTH 121.9 348.6 NORTH 127.8 348.6	126.75 353.7

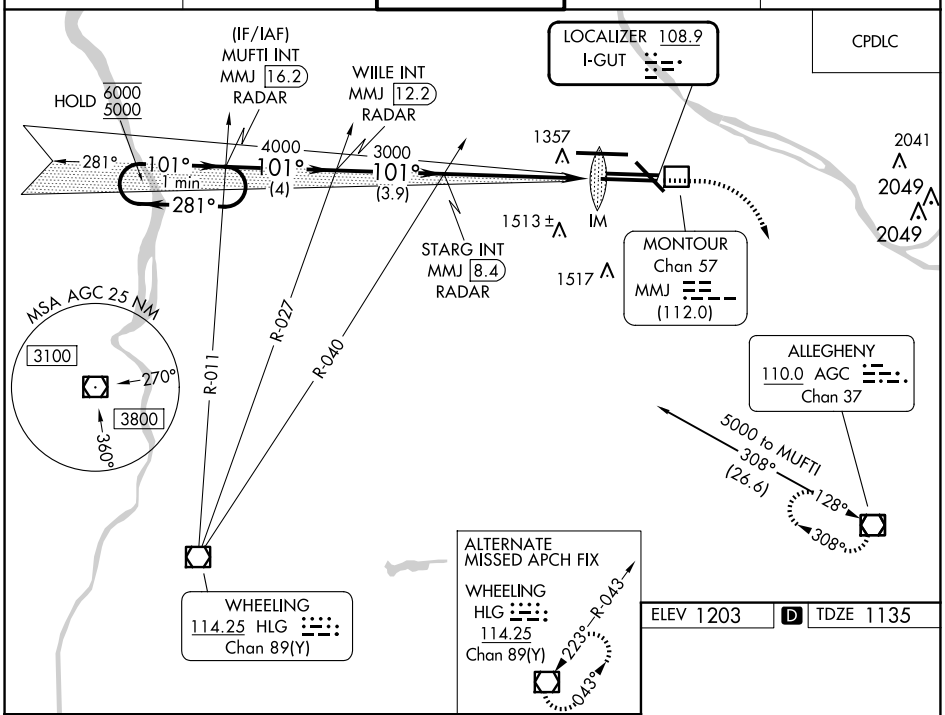

ELEV 1203 D TDZE 1135

One Minute Holding Pattern

VGSI and ILS glidepath not coincident (VGSI Angle 3.00/TCH 71).

1900	5000	AGC

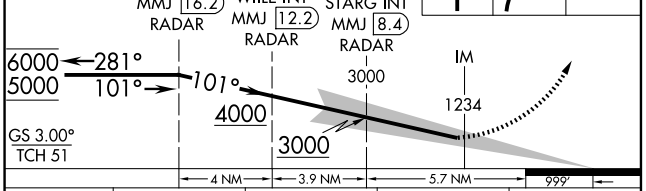

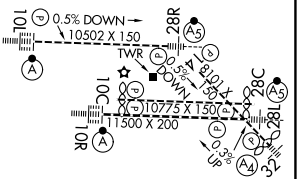

CATEGORY	A	B	C	D
S-ILS 10R	CAT II RA 97/12 100 DA 1235			
S-ILS 10R	CAT III RVR 06			

REIL Rwy 10C
HIRL all Rwys
TDZ/CL Rwys 10L, 10R, 28L, 28R, 28C, and 32

CATEGORY II & III ILS - SPECIAL AIRCREW & AIRCRAFT CERTIFICATION REQUIRED

NE-4, 22 JAN 2026 to 19 FEB 2026
NE-4, 22 JAN 2026 to 19 FEB 2026