APP CRS	Rwy Ldg	9002
206°	TDZE	4735
	Apt Elev	4744

RNAV (RNP) Z RWY 21

IDAHO FALLS RGNL (IDA)

RNP AR APCH-GPS.

For uncompensated Baro-VNAV systems, procedure NA below -27°C or above 54°C. For inop ALS, increase RNP 0.11 visibility all Cats to RVR 4500.

MALSR

MISSED APPROACH: Climb to 7500 on track 206° to UGADE, right turn to STOPS, and on track 259° to ROCCA and hold.

ATIS	SALT LAKE CENTER	IDAHO FALLS TOWER★	GND CON	CLNC DEL	GCO	UNICOM
135.325	128.35 239.25	118.5 (CTAF) L 257.8	121.7	121.7	121.725	122.95

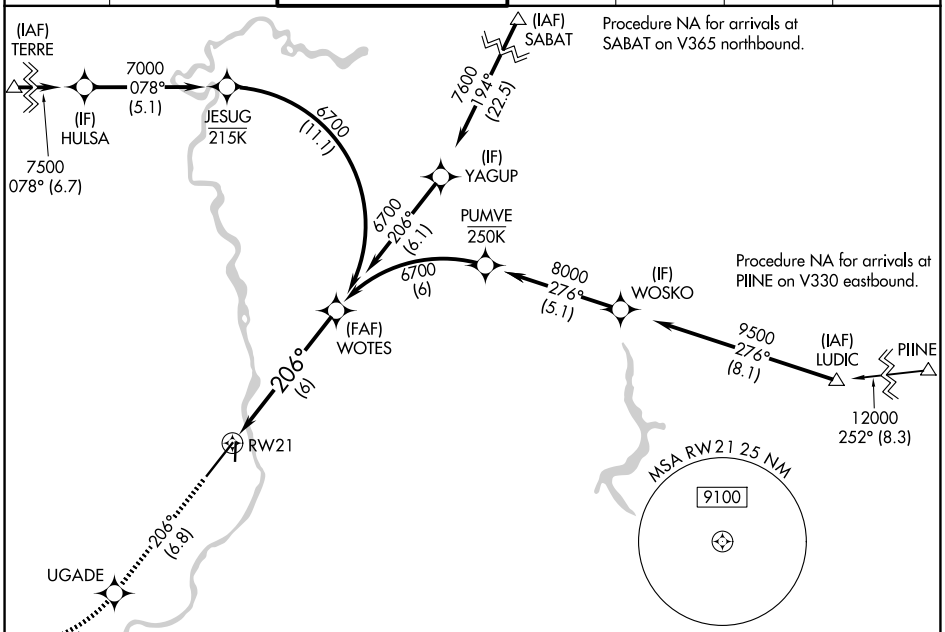

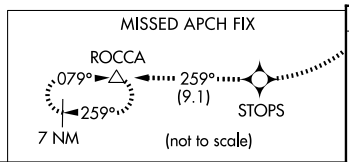

ELEV 4744 D TDZE 4735

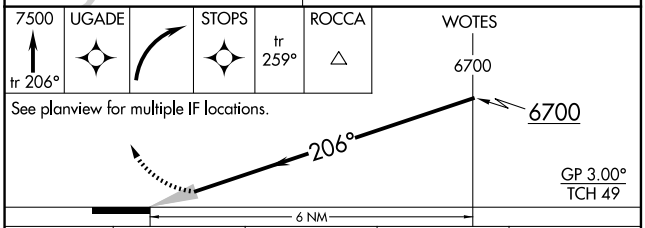

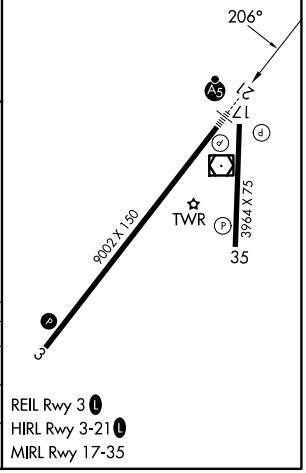

CATEGORY	A	B	C	D
RNP 0.11 DA	5011/24 276 (300-½)			
RNP 0.30 DA	5120/35 385 (400-⅝)			

AUTHORIZATION REQUIRED

NW-1, 22 JAN 2026 to 19 FEB 2026

NW-1, 22 JAN 2026 to 19 FEB 2026