# ILS or LOC RWY 23
## COLUMBUS MUNI (BAK)

| LOC I-BAK | APP CRS | Rwy Ldg | 6401 |
|---|---|---|---|
| 110.7 | 228° | TDZE | 656 |
| | | Apt Elev | 656 |

ADF or RADAR required.

NA

For inop ALS increase S-LOC 23 Cats C/D visibility to 1 ⅛ SM.

MALSR

MISSED APPROACH: Climb to 1500 then climbing left turn to 2300 direct CLIFS LOM and hold, continue climb-in hold to 2300.

| AWOS-3 | INDIANAPOLIS APP CON | COLUMBUS TOWER ★ | GND CON | CLNC DEL | UNICOM |
|---|---|---|---|---|---|
| 119.75 | 134.85 317.8 | 118.6 (CTAF) L | 121.6 | 134.85 (When twr closed) | 122.95 |

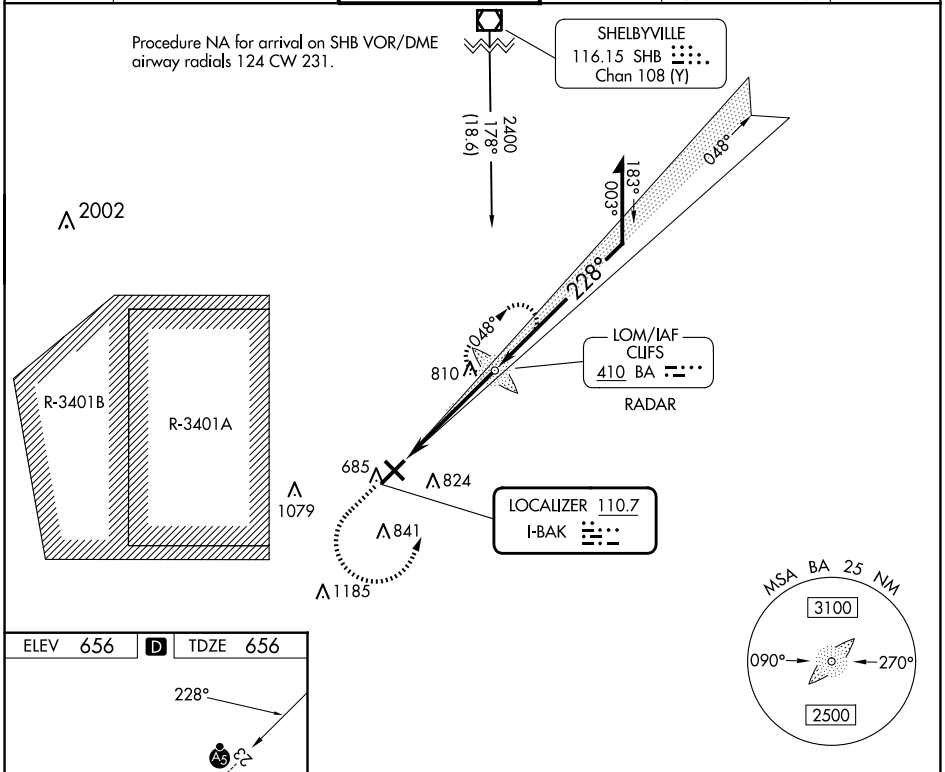


ELEV 656 D TDZE 656

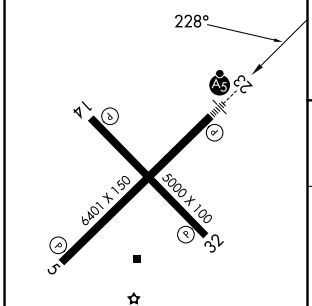


MIRL Rwy 14-32 L
HIRL Rwy 5-23 L
REIL Rwys 5, 14, and 32 L

| FAF to MAP 4.6 NM | | | | | |
|---|---|---|---|---|---|
| Knots | 60 | 90 | 120 | 150 | 180 |
| Min:Sec | 4:36 | 3:04 | 2:18 | 1:50 | 1:32 |

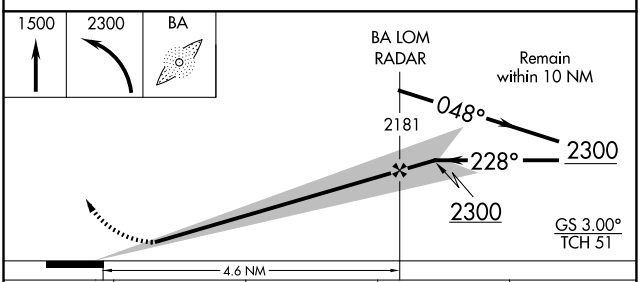


| CATEGORY | A | B | C | D |
|---|---|---|---|---|
| S-ILS 23 | 856-½ 200 (200-½) | | | |
| S-LOC 23 | 1060-½ 404 (500-½) | | 1060-¾ 404 (500-¾) | |
| C CIRCLING | 1140-1 484 (500-1) | | 1200-1½ 544 (600-1½) | 1400-2½ 744 (800-2½) |




EC-2, 22 JAN 2026 to 19 FEB 2026