LOC I-DAN	APP CRS	Rwy ldg	5600
110.7	025°	TDZE	559
		Apt Elev	571

ILS or LOC RWY 2
DANVILLE RGNL (DAN)

For inop ALS, increase S-LOC 2 Cat C/D visibility to 1⅜ SM.

MALSR

MISSED APPROACH: Climb to 2000 then climbing right turn to 3000 direct SBV VORTAC and hold.

ASOS	WASHINGTON CENTER	UNICOM
128.125	124.05 352.0	123.05 (CTAF) L

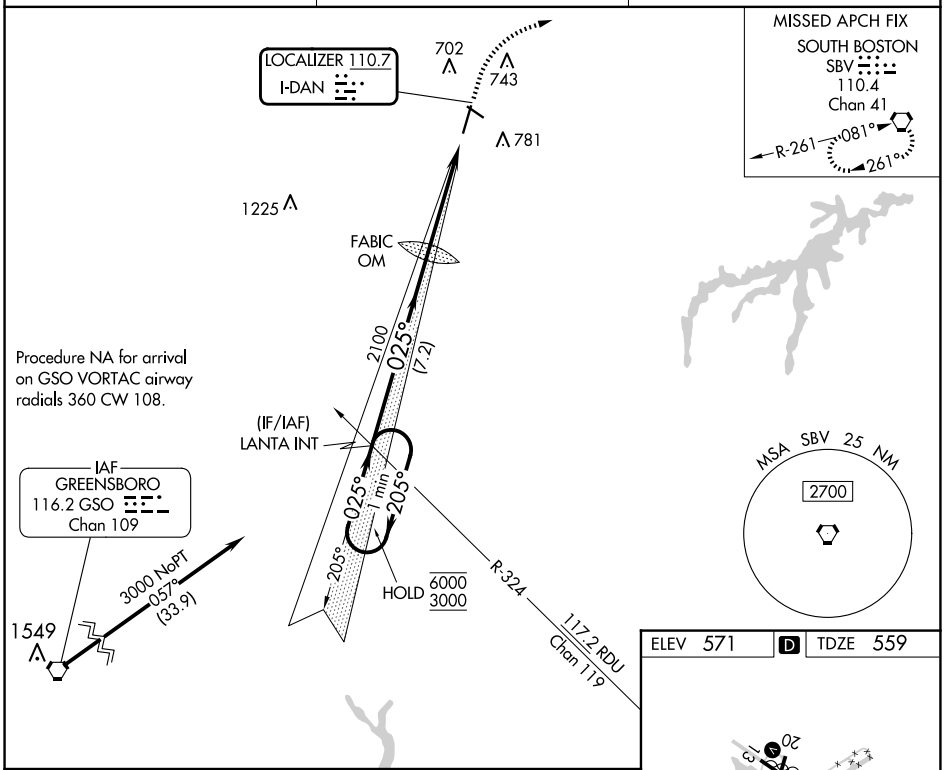

ELEV 571 D TDZE 559

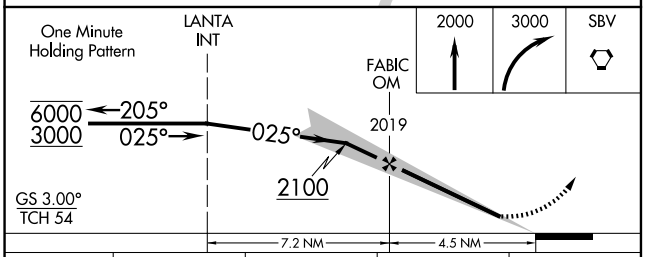

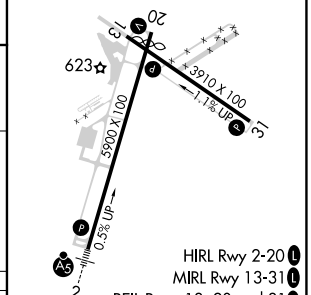

HIRL Rwy 2-20 L
MIRL Rwy 13-31 L
REIL Rwys 13, 20 and 31 L

CATEGORY	A	B	C	D
S-ILS 2	759-½ 200 (200-½)			
S-LOC 2	1020-½ 461 (500-½)		1020-1 461 (500-1)	
CIRCLING	1120-1 549 (600-1)		1120-1½ 549 (600-1½)	1200-2 629 (700-2)

FAF to MAP 4.5 NM

Knots	60	90	120	150	180
Min:Sec	4:30	3:00	2:15	1:48	1:30

NE-3, 22 JAN 2026 to 19 FEB 2026
NE-3, 22 JAN 2026 to 19 FEB 2026