APP CRS	Rwy Ldg	9339
301°	TDZE	4861
	Apt Elev	4861

RNAV (GPS) RWY 29
GRAND JUNCTION RGNL (GJT)

RNP APCH - GPS.

Circling NA for Cat D north of Rwy 11-29.

MISSED APPROACH: Climb to 10500 direct LOMMA and hold, continue climb-in-hold to 10500.

ATIS	DENVER APP CON ★	GRAND JUNCTION TOWER ★	GND CON	UNICOM
118.55	119.7 317.4	118.1 (CTAF) L 257.8	121.7 257.8	122.95

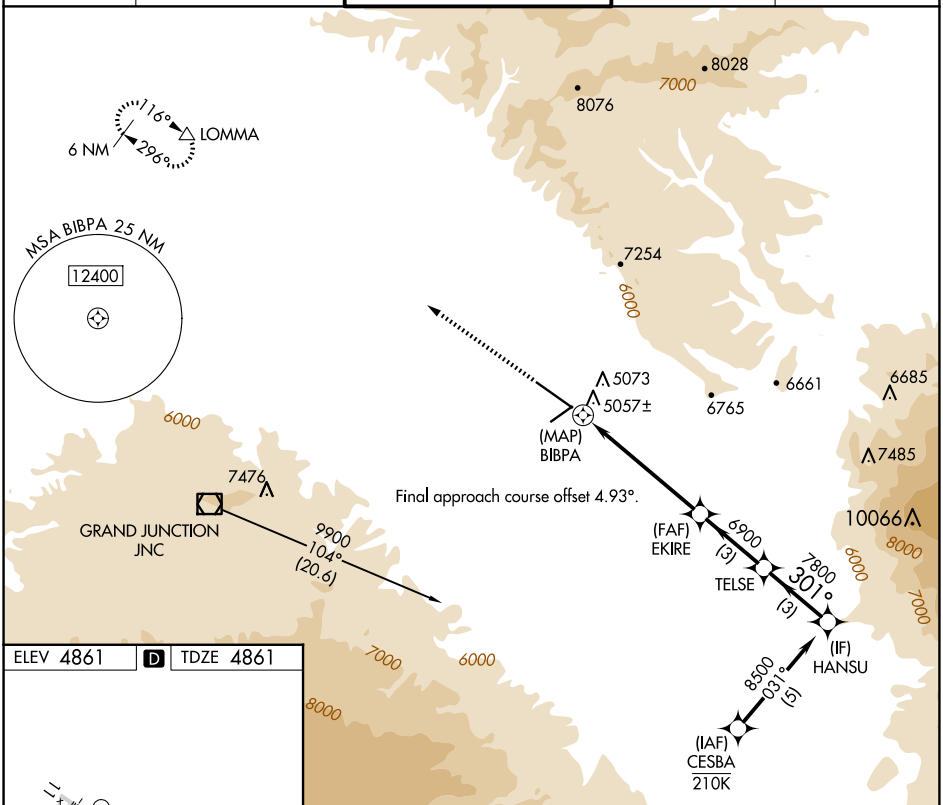

ELEV 4861 D TDZE 4861

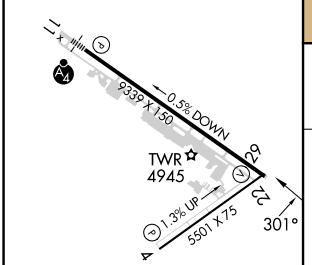

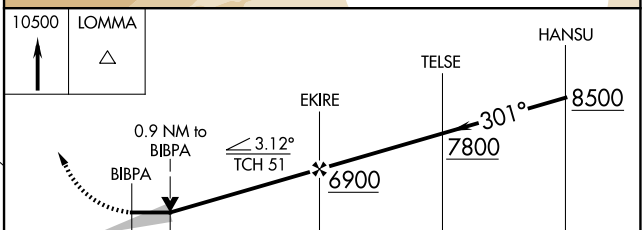

CATEGORY	A	B	C	D
LNAV MDA	5340-1 479 (500-1)		5340-1⅜ 479 (500-1⅜)	
CIRCLING	5380-1 519 (600-1)	5520-1 659 (700-1)	5840-3 979 (1000-3)	

HIRL Rwy 11-29 L
MIRL Rwy 4-22
REIL Rwys 4, 22 and 29

SW-1, 22 JAN 2026 to 19 FEB 2026

SW-1, 22 JAN 2026 to 19 FEB 2026