VOR RWY 25
OXNARD (OXR)

VOR/DME CMA	APP CRS	Rwy Ldg	5500
116.85	247°	TDZE	44
Chan 115(Y)		Apt Elev	45

DME required.

For inop ALS, when using Camarillo altimeter setting, increase Cat C/D visibility to 1¾ SM. Rwy 25 helicopter visibility reduction below ¾ SM NA. When local altimeter setting not received, use CMA altimeter setting and increase all MDAs 20 feet, increase Circling Cat C visibility ¼ SM.

MALSF

MISSED APPROACH: Climb to 2000 on CMA R-249 to SQUID INT/ 14.7 DME and hold.

ATIS	POINT MUGU APP CON★	OXNARD TOWER★	GND CON
118.05	124.7 335.5	134.95 (CTAF) L 257.8	121.9

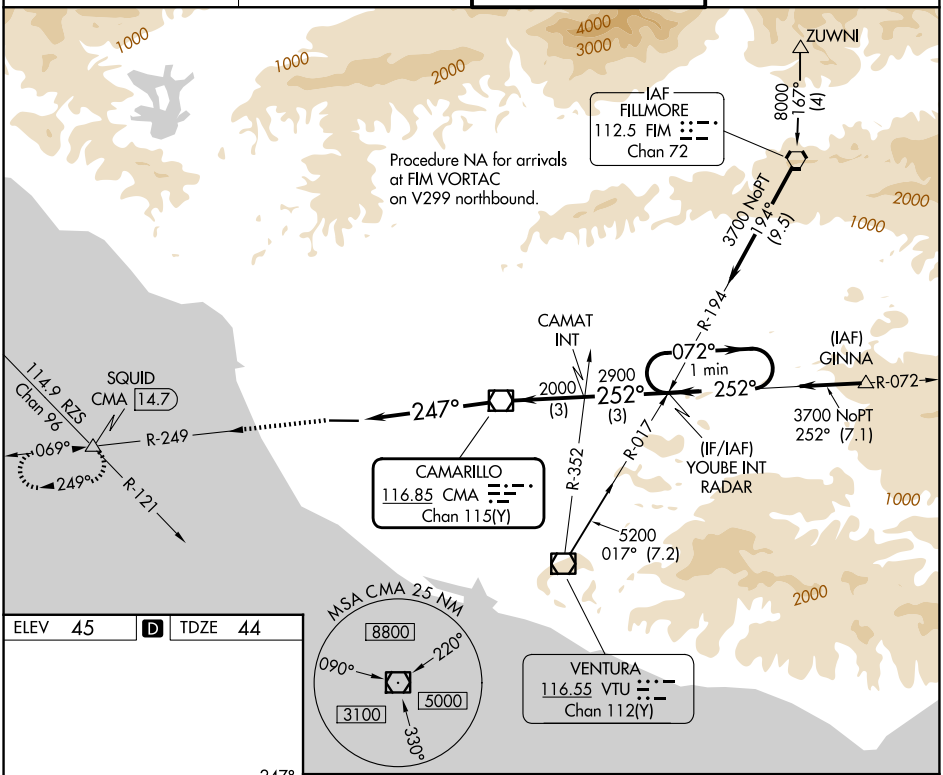

ELEV 45 D TDZE 44

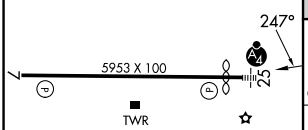

REIL Rwy 7 L
MIRL Rwy 7-25 L

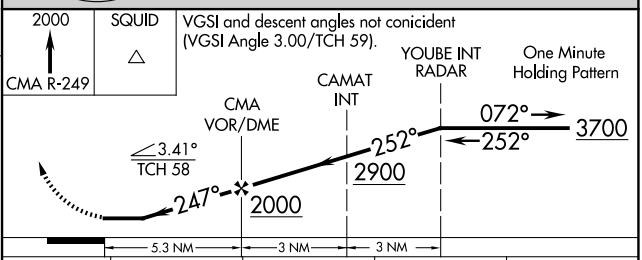

FAF to MAP 5.3 NM					
Knots	60	90	120	150	180
Min:Sec	5:18	3:32	2:39	2:07	1:46

CATEGORY	A	B	C	D
S-25	620-1 576 (600-1)		620-1⅜ 576 (600-1⅜)	
CIRCLING	620-1 575 (600-1)		700-1¾ 655 (700-1¾)	760-2¼ 715 (800-2¼)

SW-3, 22 JAN 2026 to 19 FEB 2026