HOPKINSVILLE, KENTUCKY

RNAV (GPS) RWY 23

WAAS Chan **56203** **W23A**	APCH CRS **225°**	Rwy ldg **10,926** TDZE **571** Arpt Elev **571**

[USA] CAMPBELL AAF (FORT CAMPBELL) (KHOP)

RNP APCH - GPS

T * When ALS inop, increase RVR to 40, vis to ¾ mile.
** When ALS inop, increase RVR to 55, vis to 1 mile.
*** When ALS inop, increase CAT AB RVR to 55, vis to 1 mile, CAT CDE RVR to 60, vis to 1⅛ miles.
**** Circling not authorized SE of Rwy 5-23.

SSALR A3

MISSED APPROACH: Climb to 1000 then climbing right turn to 3000 direct CHNUK and hold.

ATIS	APP CON	TOWER	GND CON	ASR/PAR
125.175 308.4	118.1 269.525	120.9 278.8	121.8 266.8	

For uncompensated BARO-VNAV systems, LNAV/VNAV NA below -19°C (-2°F) or above 54°C (130°F).

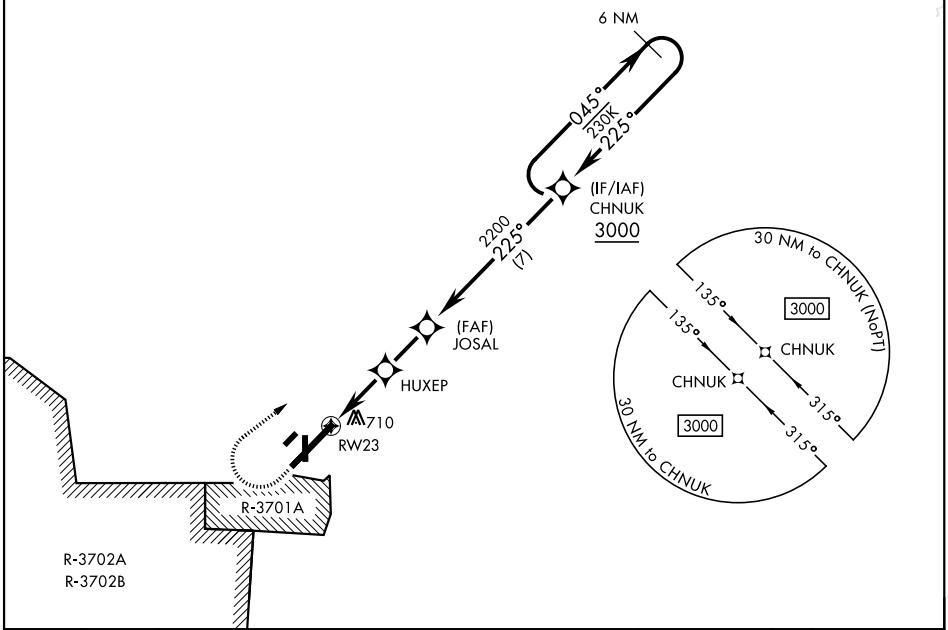

1000 | 3000 | CHNUK

VGSI and RNAV glidepath not coincident (VGSI Angle 3.00/TCH 78).

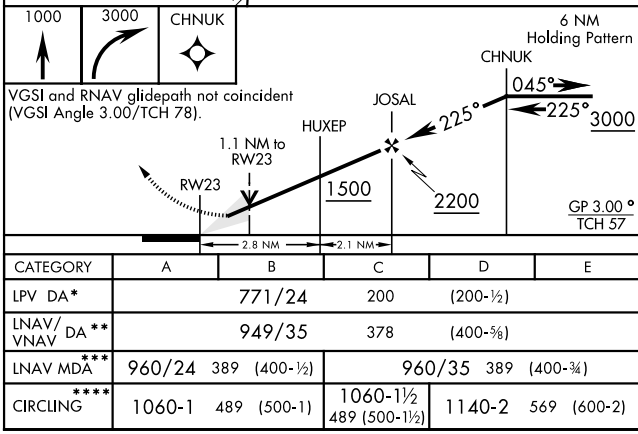

ELEV 571 TDZE 571

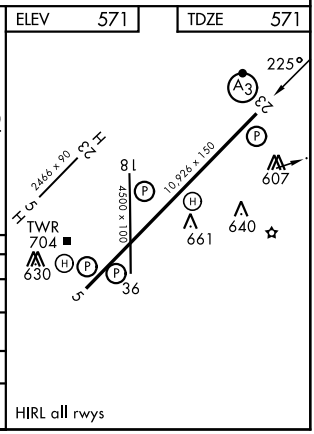

CATEGORY	A	B	C	D	E
LPV DA*	771/24		200	(200-½)	
LNAV/VNAV DA**	949/35		378	(400-⅝)	
LNAV MDA***	960/24	389 (400-½)	960/35	389 (400-¾)	
CIRCLING****	1060-1	489 (500-1)	1060-1½ 489 (500-1½)	1140-2	569 (600-2)

HIRL all rwys

SE-1, 22 JAN 2026 to 19 FEB 2026

SE-1, 22 JAN 2026 to 19 FEB 2026