| WAAS CH 48804 W24A | APP CRS 236° | Rwy Ldg 5504 TDZE 63 Apt Elev 67 |
|---|---|---|

# RNAV (GPS) RWY 24
## MARTHA'S VINEYARD (MVY)

For uncompensated Baro-VNAV systems, LNAV/VNAV NA below -14°C (7°F) or above 54°C (130°F). DME/DME RNP-0.3 NA. When local altimeter setting not received, use Hyannis altimeter setting and increase all DA 54 feet and all MDA 60 feet; increase LNAV/VNAV all Cats visibility to RVR 5200; increase LNAV Cats C/D visibility to RVR 5000; increase Circling visibility Cats C to 2 miles and D to 2 ½ mile. For inop MALSR, increase LNAV/VNAV all Cats visibility to 1⅜ mile. For inop MALSR using Hyannis altimeter setting, increase LPV all Cats visibility to RVR 4000, LNAV/VNAV all Cats visibility to 1⅝ mile and increase LNAV Cats C/D visibility to 1⅜ mile. VDP and Baro-VNAV NA when using Hyannis altimeter setting. Night landing: Rwy 15 NA. ** RVR 1800 authorized with use of FD or AP or HUD to DA, NA when using Hyannis altimeter setting.

MALSR

MISSED APPROACH: Climb to 500 then climbing left turn to 2500 direct CLAMY and hold.

| ATIS | BOSTON APP CON | VINEYARD TOWER★ | GND CON | UNICOM |
|---|---|---|---|---|
| 126.25 | 133.75 | 121.4 (CTAF) L | 124.35 | 122.95 |

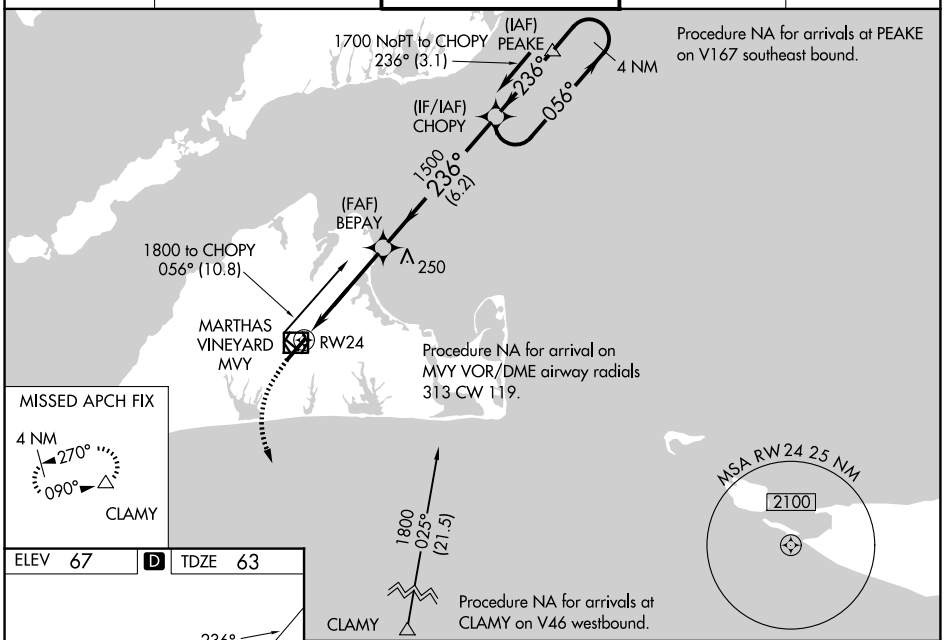


ELEV 67 | D | TDZE 63

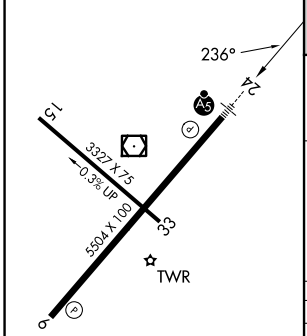


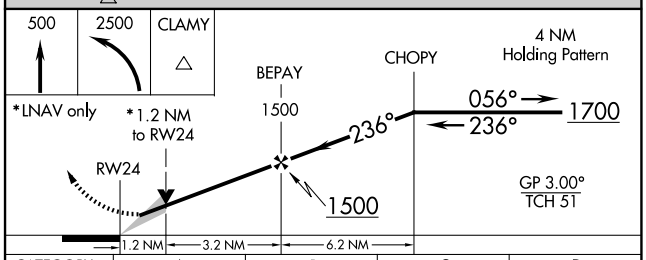


| CATEGORY | A | B | C | D |
|---|---|---|---|---|
| LPV DA | ** 263/24 200 (200-½) | | | |
| LNAV/VNAV DA | 480/47 417 (500-1) | | | |
| LNAV MDA | 500/24 437 (500-½) | | 500/40 437 (500-¾) | |
| CIRCLING | 500-1 433 (500-1) | 540-1 473 (500-1) | 700-1¾ 633 (700-1¾) | 780-2¼ 713 (800-2¼) |

HIRL Rwy 6-24 L
MIRL Rwy 15-33 L
REIL Rwy 6
REIL Rwy 33 L

NE-1, 22 JAN 2026 to 19 FEB 2026

NE-1, 22 JAN 2026 to 19 FEB 2026