VOR RWY 17
BROWNWOOD RGNL (BWD)

VOR/DME BWD	APP CRS	Rwy Ldg	5599
113.55	171°	TDZE	1387
Chan 82(Y)		Apt Elev	1387

Rwy 17 helicopter visibility reduction below ¾ SM NA.
For inop ALS, increase S-17 Cat C and D visibility to 1⅞ SM.

MALS

MISSED APPROACH: Climbing right turn to 4000 direct BWD VOR/DME and hold, continue climb-in-hold to 4000.

AWOS-3	FORT WORTH CENTER	UNICOM
118.325	127.45 290.3	122.8 (CTAF)

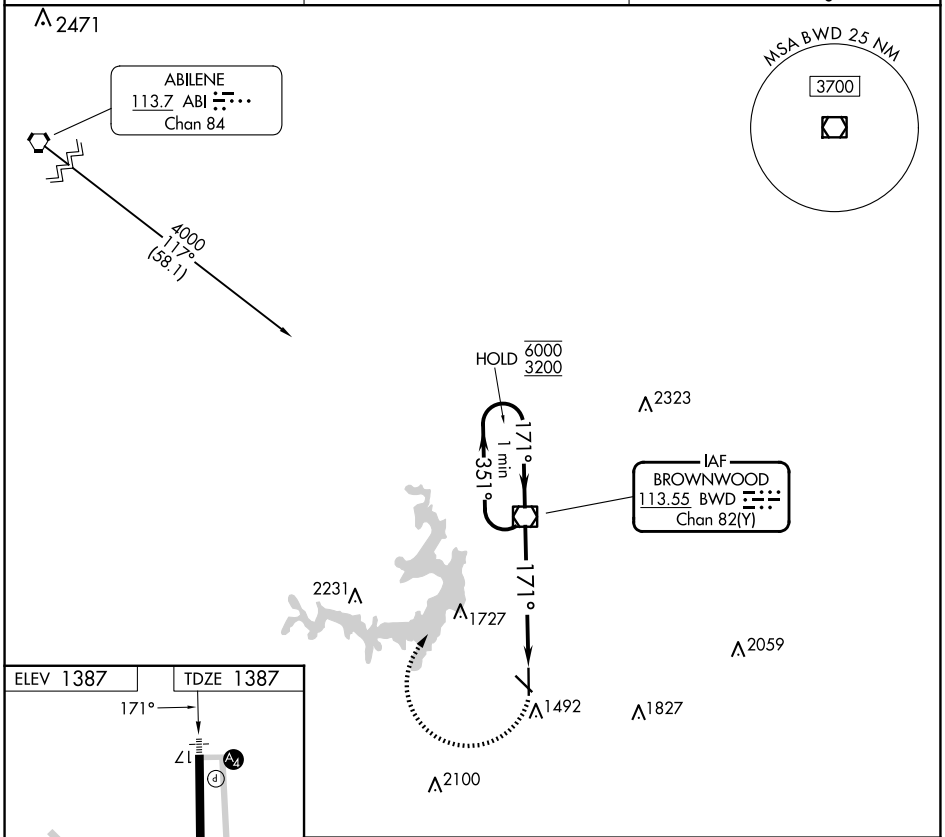

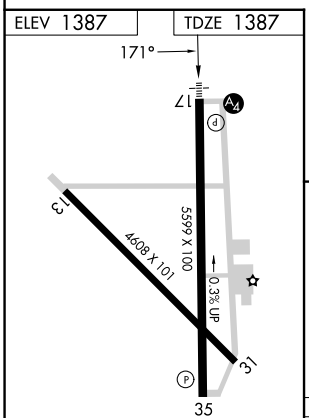

MIRL Rwys 13-31 and 17-35

FAF to MAP 5.4 NM					
Knots	60	90	120	150	180
Min:Sec	5:24	3:36	2:42	2:10	1:48

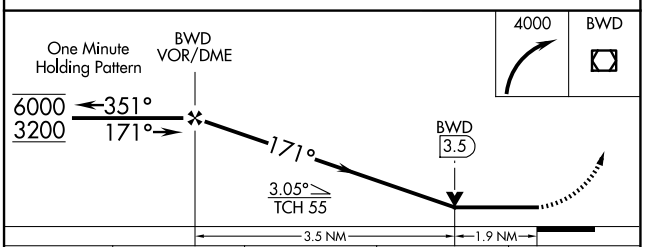

CATEGORY	A	B	C	D
S-17	2060-¾	673 (700-¾)	2060-1¾	673 (700-1¾)
CIRCLING	2060-1	673 (700-1)	2060-2 673 (700-2)	2160-2½ 773 (800-2½)

SC-3, 22 JAN 2026 to 19 FEB 2026
SC-3, 22 JAN 2026 to 19 FEB 2026