# RNAV (GPS) RWY 23
## KOKOMO MUNI (OKK)

| WAAS CH 40119 W23A | APP CRS 230° | Rwy ldg 6001 TDZE 827 Apt Elev 832 |
|---|---|---|

RNP APCH - GPS.

For uncompensated Baro-VNAV systems, LNAV/VNAV NA below -16°C or above 54°C.

MALSR

MISSED APPROACH: Climb to 3000 direct WEBUX and hold.

| AWOS-3PT | GRISSOM APP CON★ | CLNC DEL | UNICOM |
|---|---|---|---|
| 128.675 | 121.05 338.275 | 120.0 | 123.0 (CTAF) L |

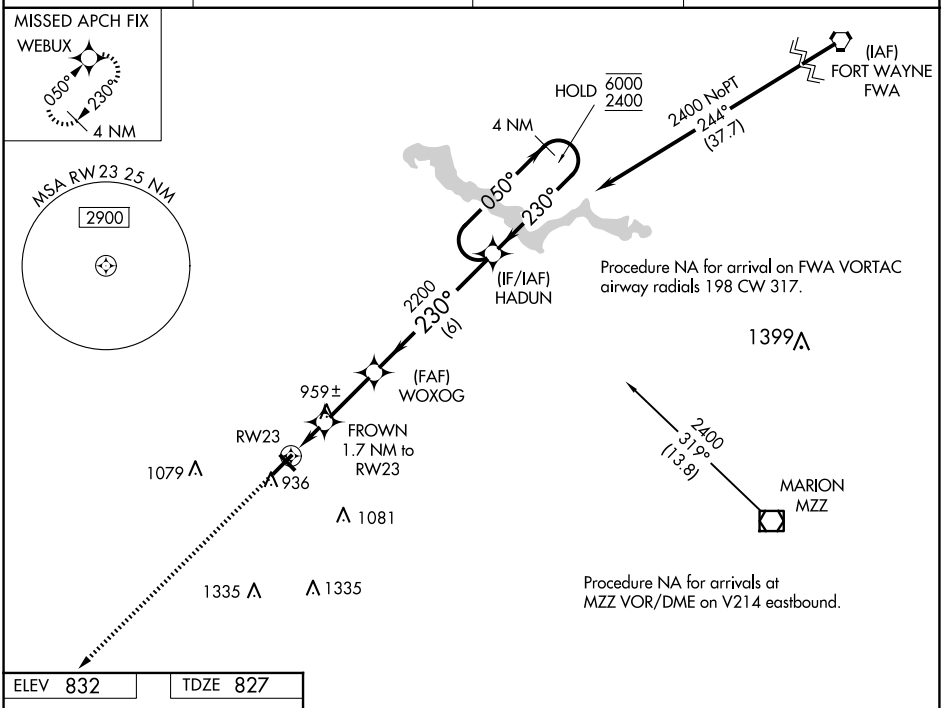


ELEV 832 TDZE 827

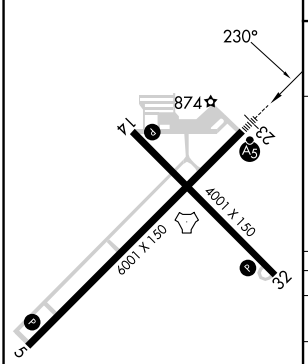


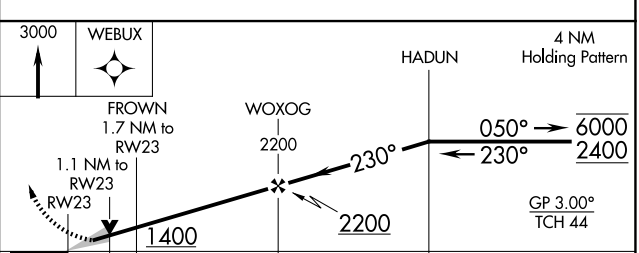


| CATEGORY | A | B | C | D |
|---|---|---|---|---|
| LPV DA | 1027-½ 200 (200-½) | | | |
| LNAV/VNAV DA | 1224-⅝ 397 (400-⅝) | | | |
| LNAV MDA | 1220-½ 393 (400-½) | | 1220-⅝ 393 (400-⅝) | |
| C CIRCLING | 1260-1 428 (500-1) | 1300-1 468 (500-1) | 1400-1½ 568 (600-1½) | 1420-2 588 (600-2) |

MIRL Rwy 14-32 L
REIL Rwys 5, 14 and 32 L
HIRL Rwy 5-23 L

EC-2, 22 JAN 2026 to 19 FEB 2026

EC-2, 22 JAN 2026 to 19 FEB 2026