WAAS CH 86734 W09A	APP CRS 093°	Rwy Ldg 5648 TDZE 797 Apt Elev 808

RNAV (GPS) RWY 9
WITTMAN RGNL (OSH)

RNP APCH.

VDP and Baro-VNAV NA with using Fond Du Lac County altimeter setting. When local altimeter setting not received, use Fond Du Lac altimeter setting and increase all DA 31 feet and all MDA 40 feet; increase LPV and LNAV/VNAV all Cats visibility and LNAV Cats C/D visibility ⅛ mile, increase Circling Cat D visibility ¼ mile. Circling Rwy 5, 23, 31 NA at night. Rwy 9 helicopter visibility reduction below ¾ SM NA. For uncompensated Baro-VNAV systems, LNAV/VNAV NA below -20° C or above 54° C.

MISSED APPROACH: Climb to 3000 direct PRIMO and hold.

ATIS	MILWAUKEE APP CON	OSHKOSH TOWER ★	GND CON	UNICOM
125.9	127.0 263.075	118.5(CTAF) L 290.9	132.3	122.95

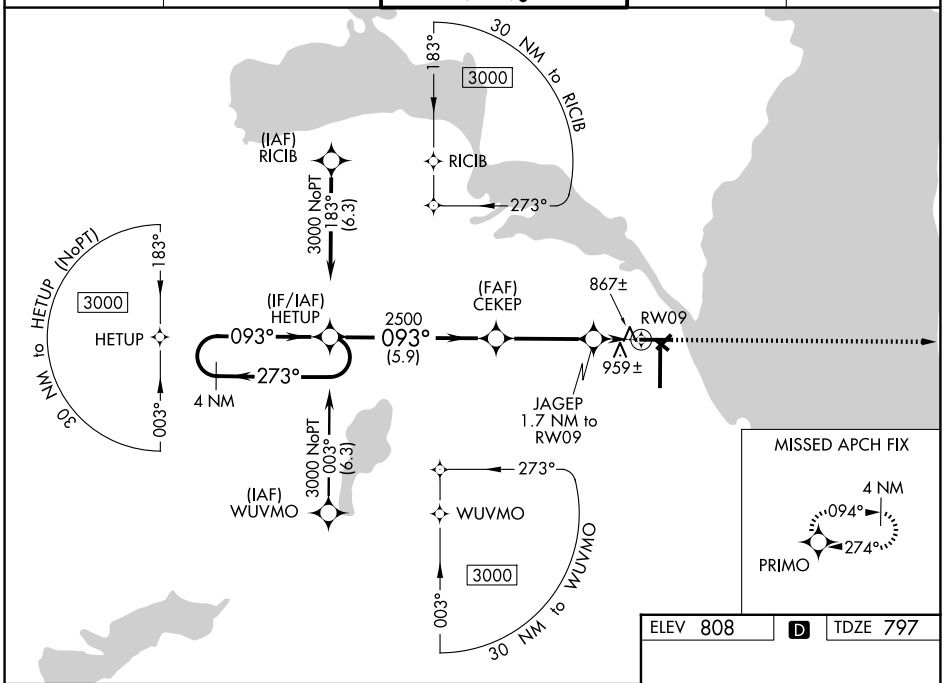

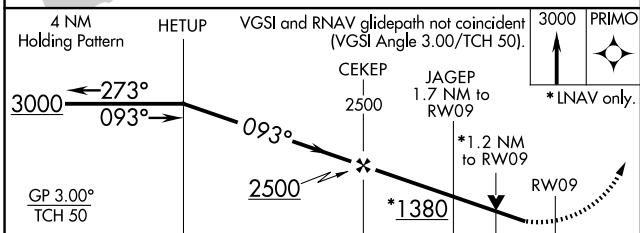

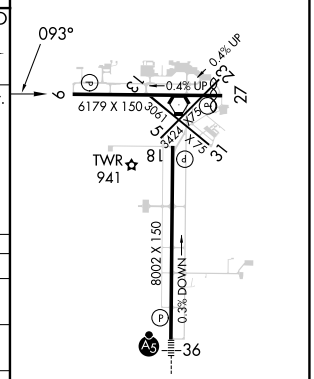

REIL Rwys 18 and 27 L
HIRL Rwys 9-27, and 18-36 L

CATEGORY	A	B	C	D
LPV DA	1055-¾ 258 (300-¾)			
LNAV/VNAV DA	1140-1⅛ 343 (400-1⅛)			
LNAV MDA	1220-1 423 (500-1)		1220-1¼ 423 (500-1¼)	
CIRCLING	1280-1 472 (500-1)	1300-1 492 (500-1)	1360-1½ 552 (600-1½)	1440-2 632 (700-2)

EC-3, 22 JAN 2026 to 19 FEB 2026
EC-3, 22 JAN 2026 to 19 FEB 2026