RNAV (GPS) RWY 31
DALLAS EXEC (RBD)

WAAS CH 42699 W31A	APP CRS 309°	Rwy Ldg 6601 TDZE 660 Apt Elev 661

RNP APCH - GPS.

For uncompensated Baro-VNAV systems, LNAV/VNAV NA below -2°C or above 54°C.

MISSED APPROACH: Climb to 1200 then climbing right turn to 2500 direct FLIPP and hold.

ATIS	LONE STAR APP CON	EXECUTIVE TOWER ★	GND CON	UNICOM
126.35	125.2 343.65	127.25 (CTAF) L	119.475	122.95

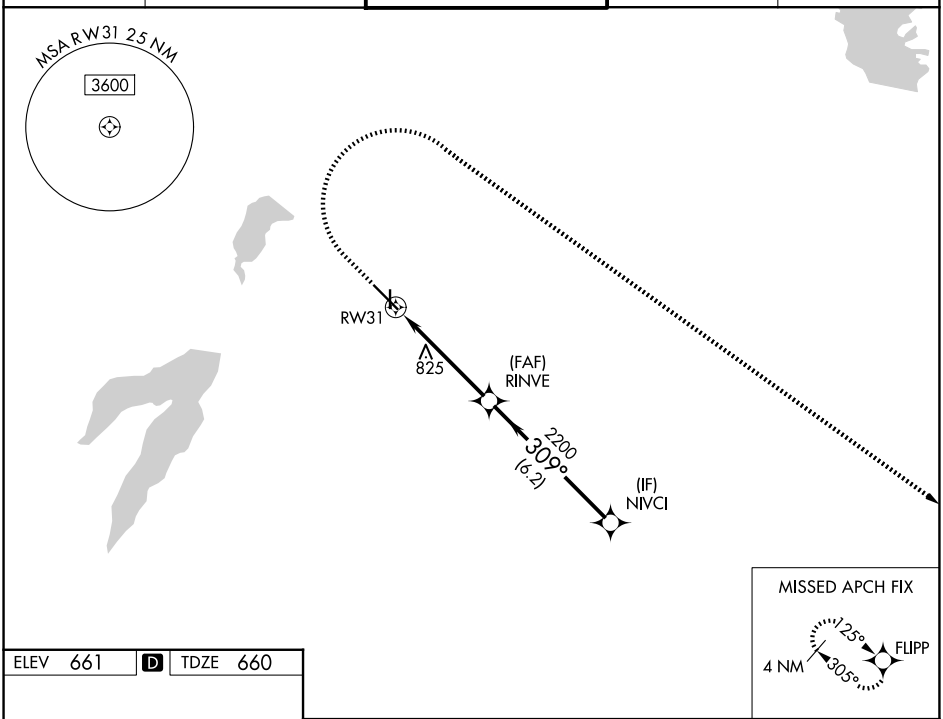

ELEV 661 D TDZE 660

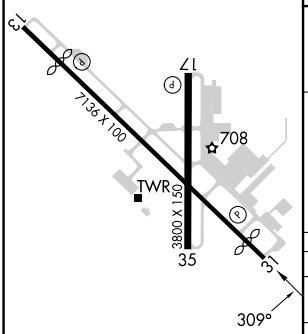

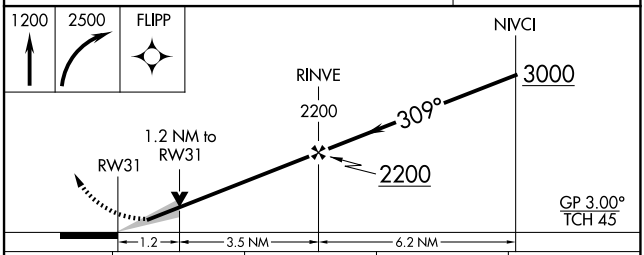

CATEGORY	A	B	C	D
LPV DA	860-¾ 200 (200-¾)			
LNAV/VNAV DA	993-1 333 (400-1)			
LNAV MDA	1080-1 420 (500-1)		1080-1⅛ 420 (500-1⅛)	
CIRCLING	1160-1 499 (500-1)	1220-1 559 (600-1)	1340-2 679 (700-2)	1400-2¼ 739 (800-2¼)

REIL Rwys 13, 17, 31 and 35
MIRL Rwys 13-31 and 17-35 L

SC-2, 22 JAN 2026 to 19 FEB 2026