ILS or LOC RWY 28R
FORT LAUDERDALE/HOLLYWOOD INTL (FLL)

LOC/DME I-UDL	APP CRS	Rwy Ldg	8394
110.7	276°	TDZE	7
Chan 44		Apt Elev	65

DME or RADAR required. RNP APCH - GPS from CRNVL.

Simultaneous approach authorized. Inop table does not apply to S-ILS 28R. For inop ALS, increase S-LOC 28R Cats C and D visibility to 1⅜ SM.

MALSR

MISSED APPROACH: Climb to 800 then climbing right turn to 4000 on FLL VOR/DME R-305 to HUKUK INT/FLL 15 DME and hold, continue climb-in-hold to 4000.

D-ATIS	MIAMI APP CON	FORT LAUDERDALE TOWER	GND CON
135.0	133.775 285.6	119.3 257.8	121.4

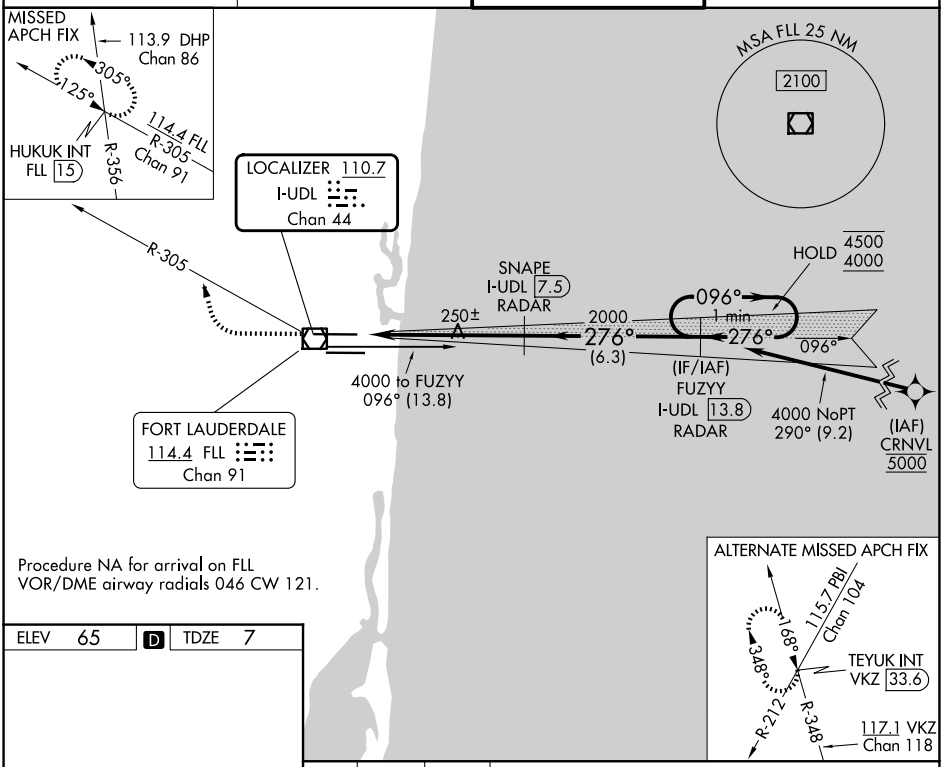

Procedure NA for arrival on FLL VOR/DME airway radials 046 CW 121.

ELEV 65 | D | TDZE 7

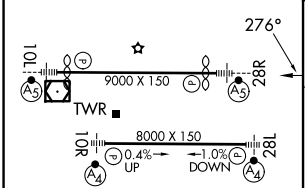

HIRL Rwy 10L-28R and 10R-28L

FAF to MAP 6.1 NM					
Knots	60	90	120	150	180
Min:Sec	6:06	4:04	3:03	2:26	2:02



CATEGORY	A	B	C	D
S-ILS 28R	257/40	250 (200-¾)		
S-LOC 28R	520/24	513 (500-½)	520/55	513 (500-1)
CIRCLING	680-1	615 (700-1)	800-2 735 (800-2)	800-2¼ 735 (800-2¼)

SE-3, 22 JAN 2026 to 19 FEB 2026

SE-3, 22 JAN 2026 to 19 FEB 2026