| WAAS CH 65930 W26A | APP CRS 265° | Rwy Ldg 5797<br>TDZE 814<br>Apt Elev 841 |
|---|---|---|

# RNAV (GPS) RWY 26
## FULTON COUNTY EXEC/CHARLIE BROWN FLD (FTY)

RNP APCH.

Circling Rwy 14, 32 NA at night.
Rwy 26 helicopter visibility reduction below ¾ SM NA.

MISSED APPROACH: Climb to 3000 direct MIKEE and hold.

| ATIS | ATLANTA APP CON | FULTON COUNTY TOWER | GND CON |
|---|---|---|---|
| 120.175 | 121.0 268.7 | 118.45 257.8 | 121.7 348.6 |

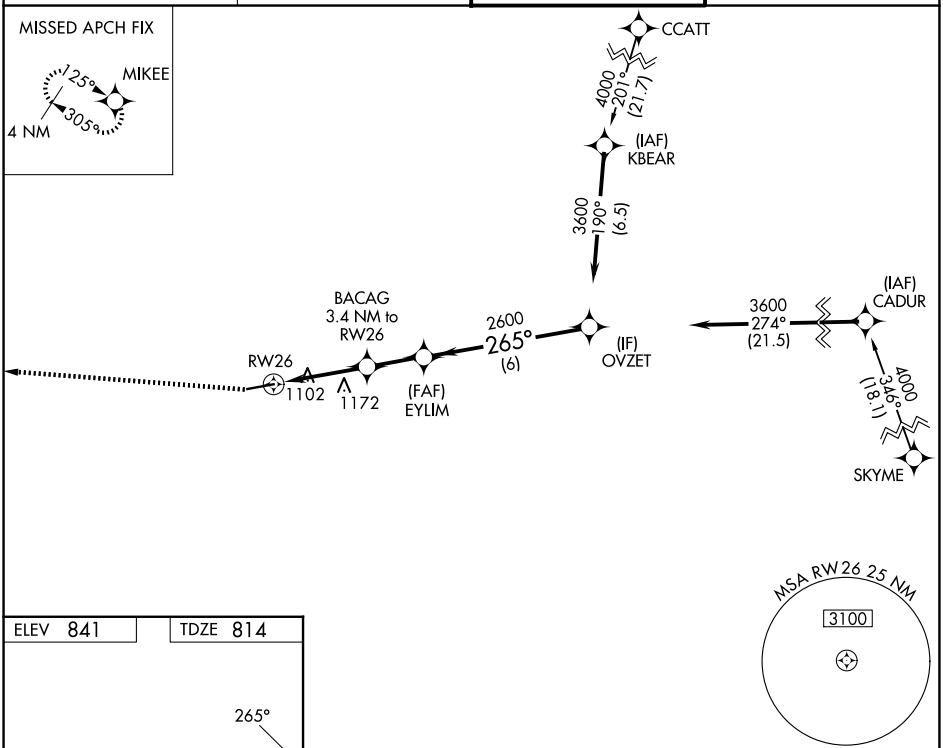


| ELEV 841 | TDZE 814 |
|---|---|

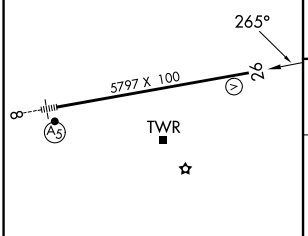


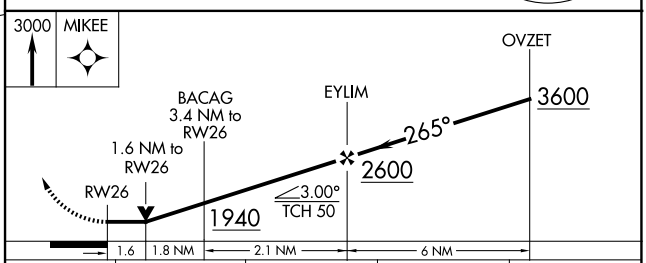


| CATEGORY | A | B | C | D |
|---|---|---|---|---|
| LP MDA | 1360-1 546 (600-1) | | 1360-1⅝ 546 (600-1⅝) | |
| LNAV MDA | 1380-1 566 (600-1) | | 1380-1⅝ 566 (600-1⅝) | |
| CIRCLING | 1440-1 599 (600-1) | 1520-1 679 (700-1) | 1740-2¾ 899 (900-2¾) | 1740-3 899 (900-3) |

HIRL Rwy 8-26
REIL Rwy 26


SE-4, 22 JAN 2026 to 19 FEB 2026