APP CRS	Rwy Ldg	6500
184°	TDZE	98
	Apt Elev	152

RNAV (GPS) RWY 17
LIHUE (LIH)(PHLI)

RNP APCH-GPS.

Circling NA at night. Circling NA west of Rwy 17-35.

MISSED APPROACH: Climbing left turn to 3000 direct NAGAI and hold.

ATIS	HCF CENTER	LIHUE TOWER★	GND CON
127.2	126.5 269.4	118.9 (CTAF) L 263.1	121.9

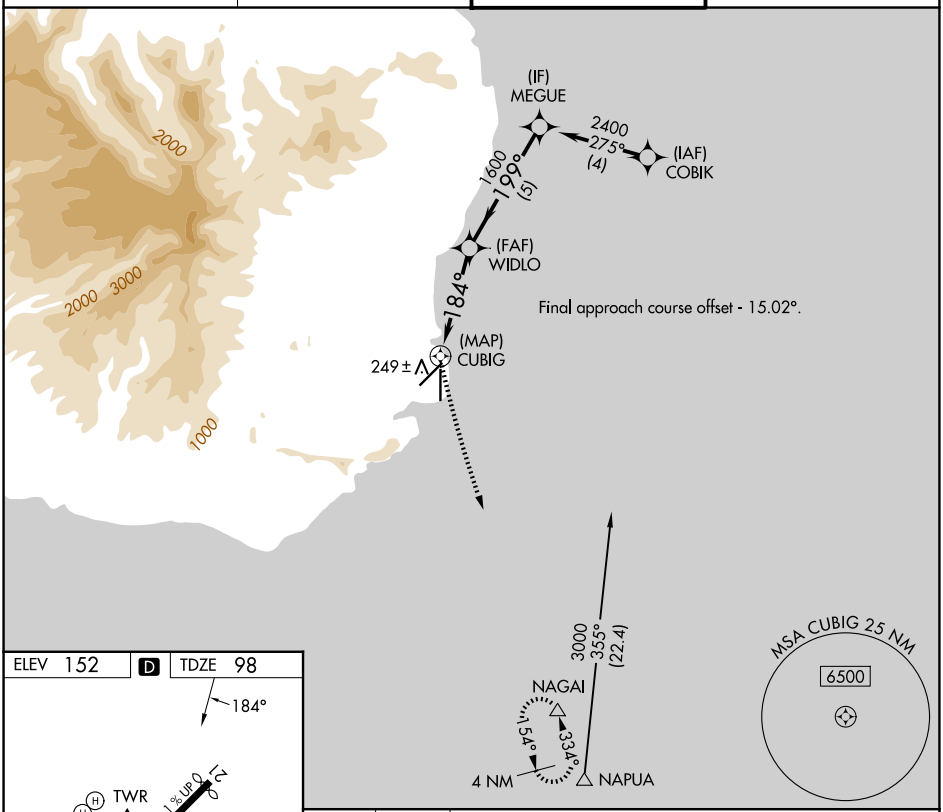

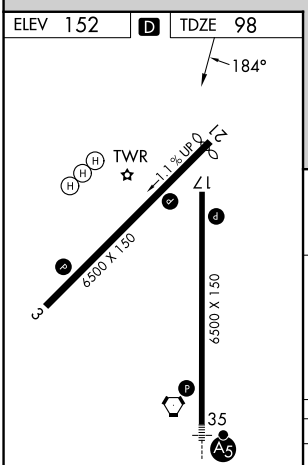

HIRL Rwy 17-35 L
REIL Rwys 3, 17 and 21 L
MIRL Rwy 3-21 L

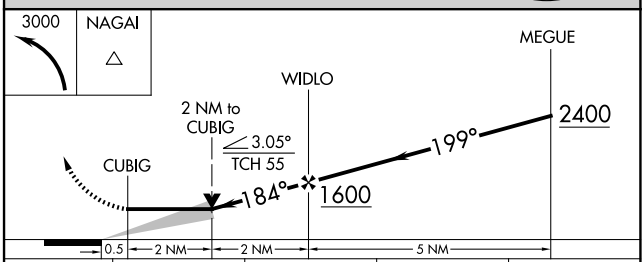

CATEGORY	A	B	C	D
LNAV MDA	940-1 842 (800-1)	940-1¼ 842 (800-1¼)	940-2½ 842 (800-2½)	
CIRCLING	940-1 788 (800-1)	940-1¼ 788 (800-1¼)	940-2½ 788 (800-2½)	

PAC, 22 JAN 2026 to 19 MAR 2026
PAC, 22 JAN 2026 to 19 MAR 2026