VOR/DME CVO	APP CRS	Rwy Ldg	N/A
115.4	252°	TDZE	N/A
Chan 101		Apt Elev	250

VOR-A
CORVALLIS MUNI (CVO)

When local altimeter setting not received, procedure NA.
Circling Rwy 28 NA at night.

MISSED APPROACH: Climbing left turn to 3000 on CVO VOR/DME R-081 to SHEDD INT/EUG 22.1 DME and hold, continue climb-in-hold to 3000.

AWOS-3PT	CASCADE APP CON ★	UNICOM
135.775	127.5 348.7	123.075 (CTAF)

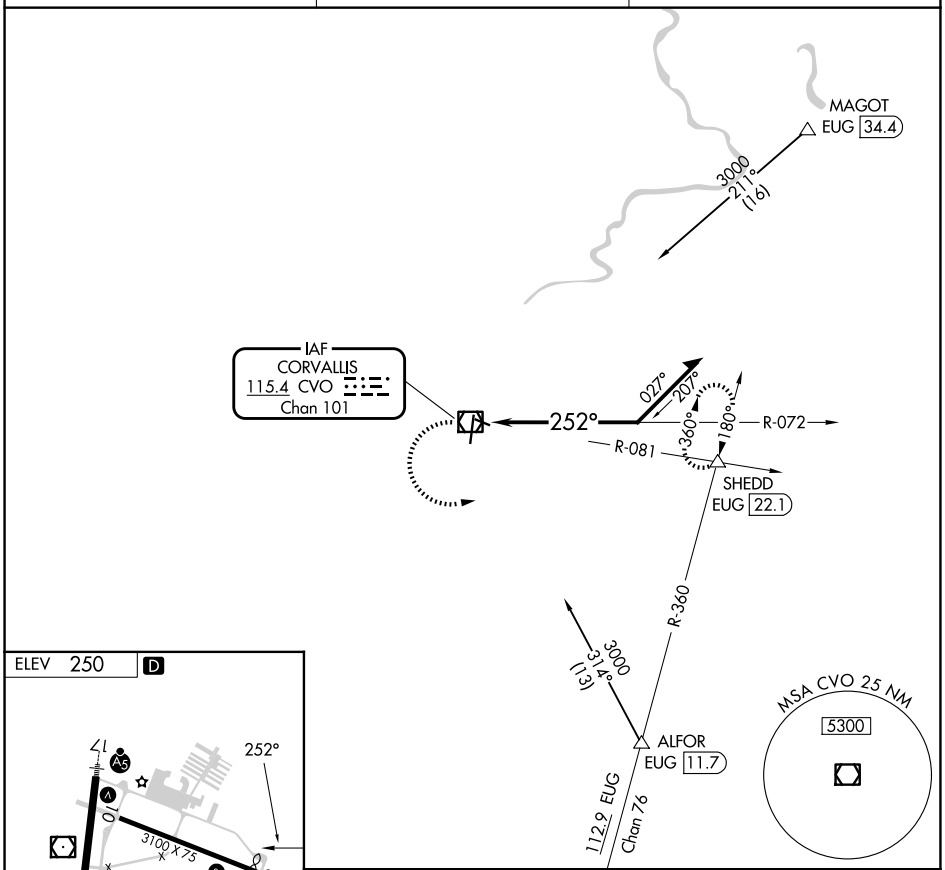

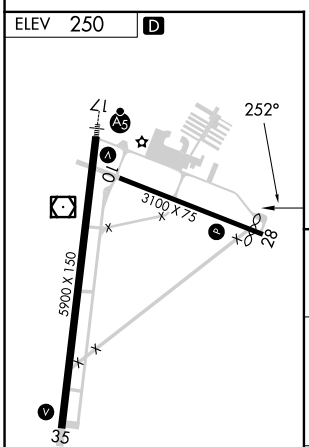

HIRL 17-35
MIRL Rwys 10-28
REIL Rwy 35

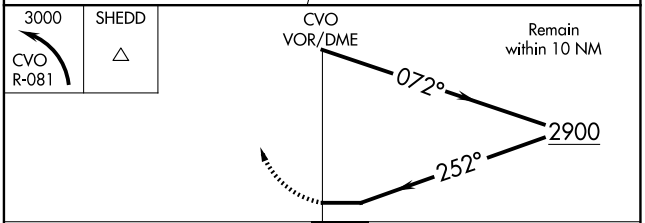

CATEGORY	A	B	C	D
CIRCLING	1400-1¼ 1150 (1200-1¼)	1400-1½ 1150 (1200-1½)	1400-3 1150 (1200-3)	

NW-1, 22 JAN 2026 to 19 FEB 2026
NW-1, 22 JAN 2026 to 19 FEB 2026