VORTAC SJU	APP CRS	Rwy Ldg	9908
114.0	249°	TDZE	7
Chan 87		Apt Elev	10

VOR or TACAN RWY 26

LUIS MUNOZ MARIN INTL (SJU)(TJSJ)

DME or RADAR required.

Rwy 26 helicopter visibility reduction below ¾ SM NA.

Circling NA for Cat E south of Rwy 10-28.

MISSED APPROACH: Climb to 2000 then climbing right turn to 3000 via heading 045° and SJU VORTAC R-004 to DEEDY INT/SJU 15 DME and hold.

D-ATIS	SAN JUAN APP CON	SAN JUAN TOWER	GND CON	CLNC DEL	CPDLC
125.8	119.4 269.2 (WEST & SW) 120.9 290.2 (NORTH & EAST)	132.05 257.8	121.9 348.6	126.4 284.6	

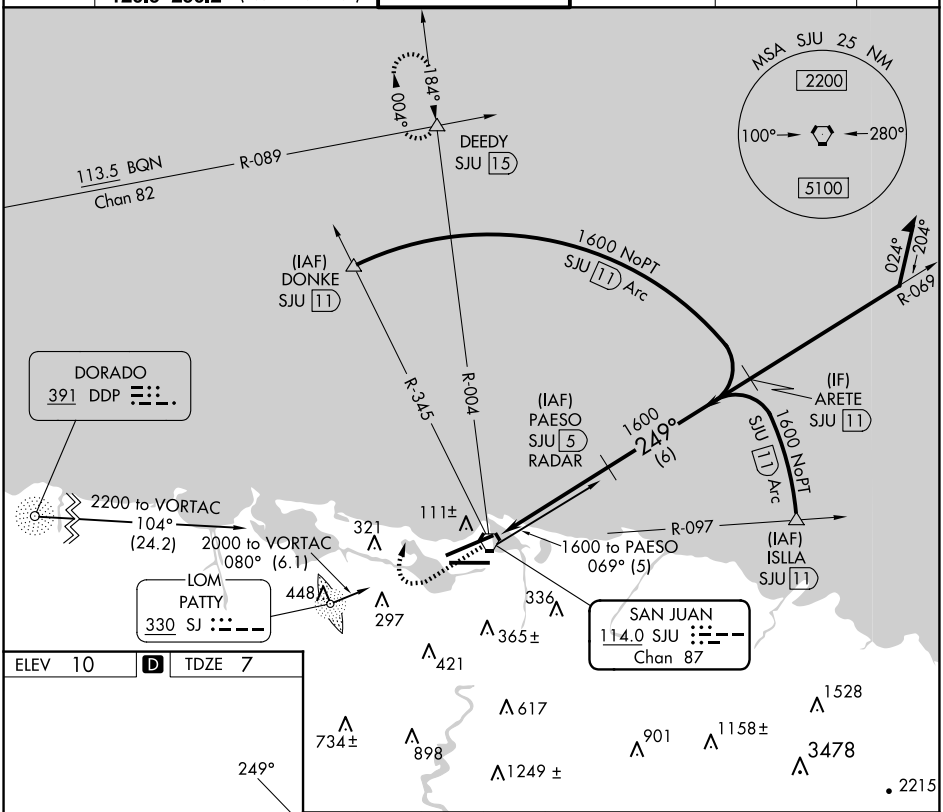

ELEV 10 | D | TDZE 7

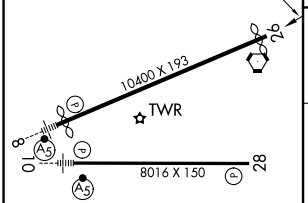

2000	3000	SJU R-004	DEEDY
↑	hdg 045°		△

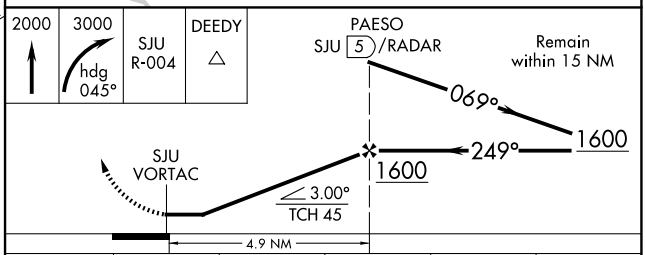

CATEGORY	A	B	C	D	E
S-26	440-1 433 (500-1)		440-1¼ 433 (500-1¼)	440-1½ 433 (500-1½)	
CIRCLING	600-1 590 (600-1)		740-2 730 (800-2)	920-3 910 (1000-3)	

REIL Rwy 26
HIRL Rwys 8-26 and 10-28

SE-3, 22 JAN 2026 to 19 FEB 2026