ILS or LOC RWY 30
JEFFERSON CITY MEML (JEF)

LOC/DME I-JEF	APP CRS	Rwy Ldg	6000
110.5	304°	TDZE	549
Chan 42		Apt Elev	549

ADF required.

Circling Rwy 9 NA at night. For inop ALS increase S-LOC 30 Cats C/D visibility to 1¾ SM and WAPGY fix minimums: S-LOC 30 Cats C/D visibility to 1 SM.

MALSR

MISSED APPROACH: Climb to 1500 then climbing left turn to 2800 direct ALGOA LOM and hold, continue climb-in-hold to 2800.

ASOS	MIZZU APP CON	JEFFERSON CITY TOWER★	GND CON	UNICOM
133.625	124.375 353.925	125.6 (CTAF) L	121.7	122.95

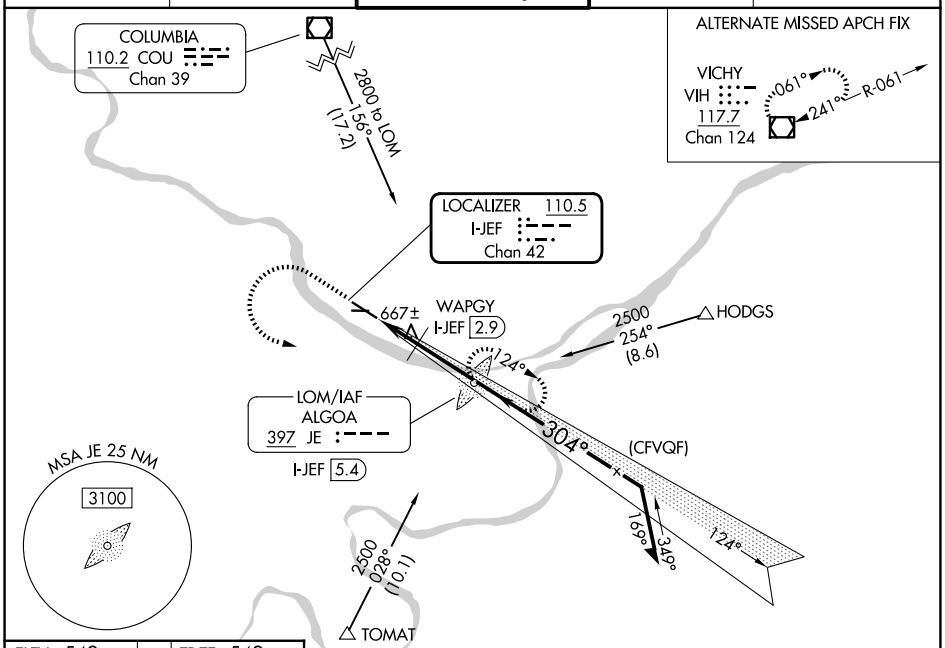

ELEV 549 TDZE 549

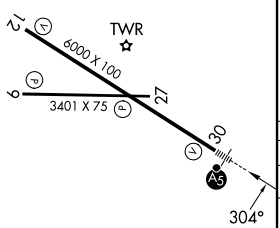

HIRL Rwy 12-30 L
MIRL Rwy 9-27
REIL Rwys 9, 12, and 27 L

FAF to MAP 4.2 NM					
Knots	60	90	120	150	180
Min:Sec	4:12	2:48	2:06	1:41	1:24

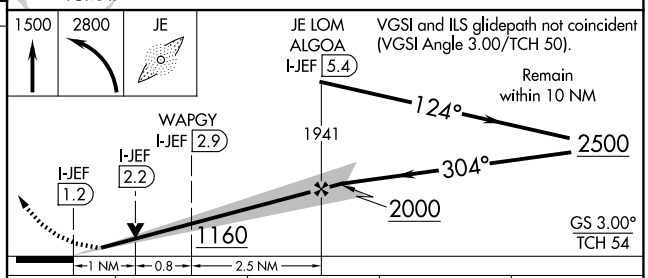

CATEGORY	A	B	C	D
S-ILS 30	749-½ 200 (200-½)			
S-LOC 30	1160-½ 611 (700-½)		1160-1⅜ 611 (700-1⅜)	
CIRCLING	1280-1 731 (800-1)		1320-2¼ 771 (800-2¼)	1560-3 1011 (1100-3)
WAPGY FIX MINIMUMS				
S-LOC 30	920-½ 371 (400-½)		920-⅝ 371 (400-⅝)	
CIRCLING	1280-1 731 (800-1)		1320-2¼ 771 (800-2¼)	1560-3 1011 (1100-3)

NC-3, 22 JAN 2026 to 19 FEB 2026

NC-3, 22 JAN 2026 to 19 FEB 2026