WAAS CH 78242 W33A	APP CRS 328°	Rwy ldg 4999 TDZE 1140 Apt Elev 1140

RNAV (GPS) RWY 33
RICHMOND MUNI (RID)

RNP APCH.

Circling Rwy 15 NA at night.
Rwy 33 helicopter visibility reduction below ¾ SM NA.

MISSED APPROACH: Climbing right turn to 3000 direct SKYRA and hold.

AWOS-3	COLUMBUS APP CON	CLNC DEL	UNICOM
121.225	134.45 352.05	133.55	122.7 (CTAF) L

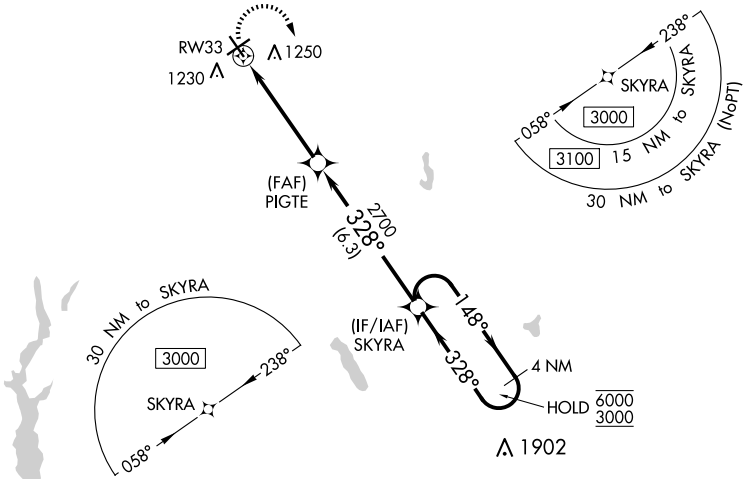

ELEV 1140 D TDZE 1140

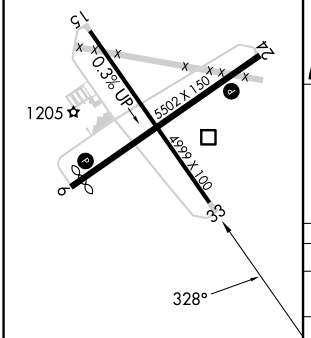

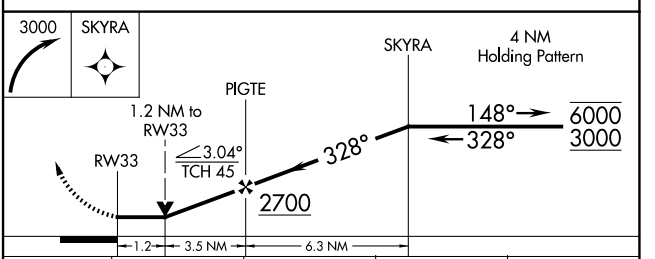

CATEGORY	A	B	C	D
LP MDA	1560-1 420 (500-1)		1560-1⅛ 420 (500-1⅛)	
LNAV MDA	1560-1 420 (500-1)		1560-1⅛ 420 (500-1⅛)	
C CIRCLING	1600-1 460 (500-1)		1600-1½ 460 (500-1½)	1700-2 560 (600-2)

MIRL Rwys 6-24 and 15-33 L
REIL Rwys 6 and 24 L

EC-2, 22 JAN 2026 to 19 FEB 2026
EC-2, 22 JAN 2026 to 19 FEB 2026