WAAS CH 45703 W29A	APP CRS 287°	Rwy Ldg 5155 TDZE 42 Apt Elev 42

RNAV (GPS) RWY 29
LAFAYETTE RGNL/PAUL FOURNET FLD (LFT)

RNP APCH.

Rwy 29 helicopter visibility reduction below ¾ SM NA.
For uncompensated Baro-VNAV systems, LNAV/VNAV NA below -2°C or above 54°C.

MISSED APPROACH:
Climb to 2800 direct SUVDE and on track 273° to RAYNE and hold.

ATIS	LAFAYETTE APP CON ★	LAFAYETTE TOWER ★	GND CON	UNICOM
134.05	121.1 363.0	118.5 (CTAF) 257.8	121.8	122.95

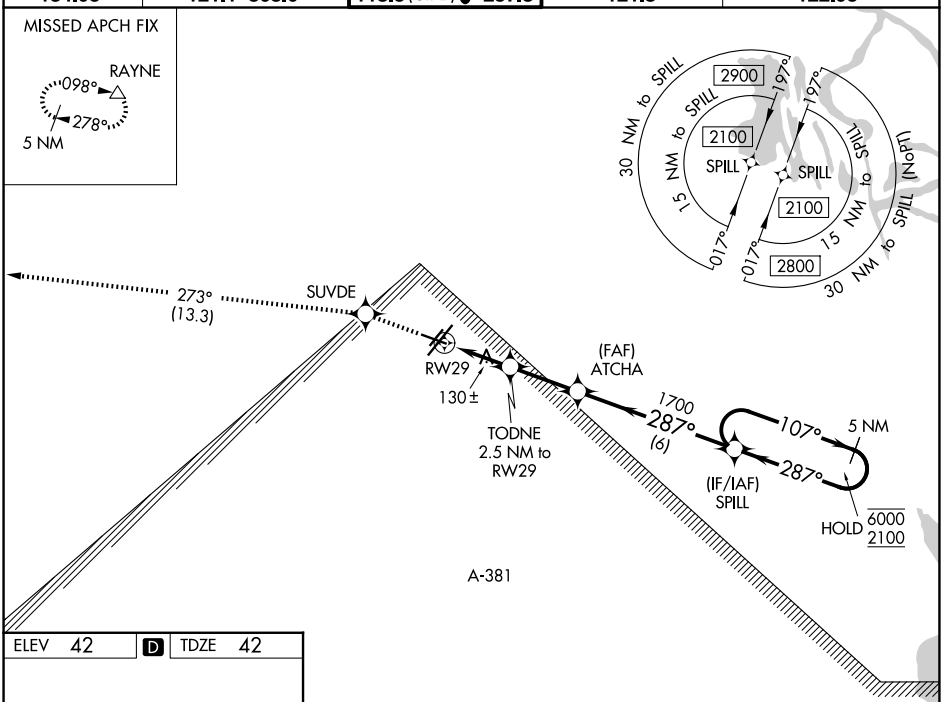

ELEV 42 | D | TDZE 42

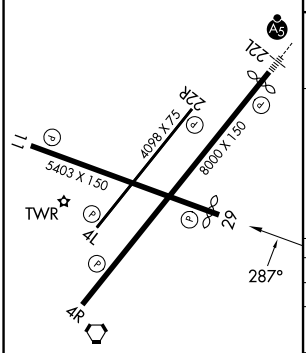

REIL Rwys 4L, 4R, 11, 22R and 29
MIRL Rwy 11-29 and 4L-22R
HIRL Rwy 4R-22L

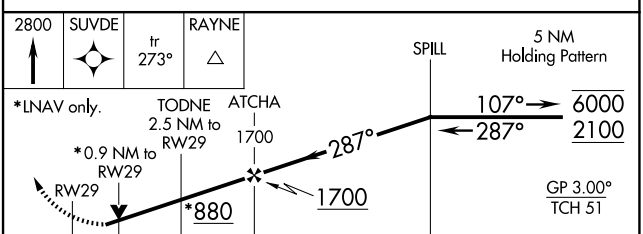

CATEGORY	A	B	C	D
LPV DA	292-¾ 250 (300-¾)			
LNAV/VNAV DA	292-¾ 250 (300-¾)			
LNAV MDA	380-1 338 (400-1)			
CIRCLING	500-1 458 (500-1)	580-1 538 (600-1)	700-1¾ 658 (700-1¾)	700-2 658 (700-2)

SC-4, 22 JAN 2026 to 19 FEB 2026

SC-4, 22 JAN 2026 to 19 FEB 2026