WAAS CH 42902 W36A	APP CRS 002°	Rwy Ldg 8201 TDZE 684 Apt Elev 695

RNAV (GPS) RWY 36
GREEN BAY/AUSTIN STRAUBEL INTL (GRB)

RNP APCH.

ASR: For uncompensated Baro-VNAV systems, LNAV/VNAV NA below -16°C or above 54°C. For inop ALS, increase LNAV/VNAV all Cats visibility to RVR 6000 and LNAV Cats C/D visibility to RVR 5500.
** RVR 1800 authorized with use of FD or AP or HUD to DA.

MALSR

MISSED APPROACH: Climb to 2500 direct ANEPE and hold.

ATIS	GREEN BAY APP CON★	GREEN BAY TOWER★	GND CON
124.1	119.4 338.2	118.7(CTAF) L 257.8	121.9

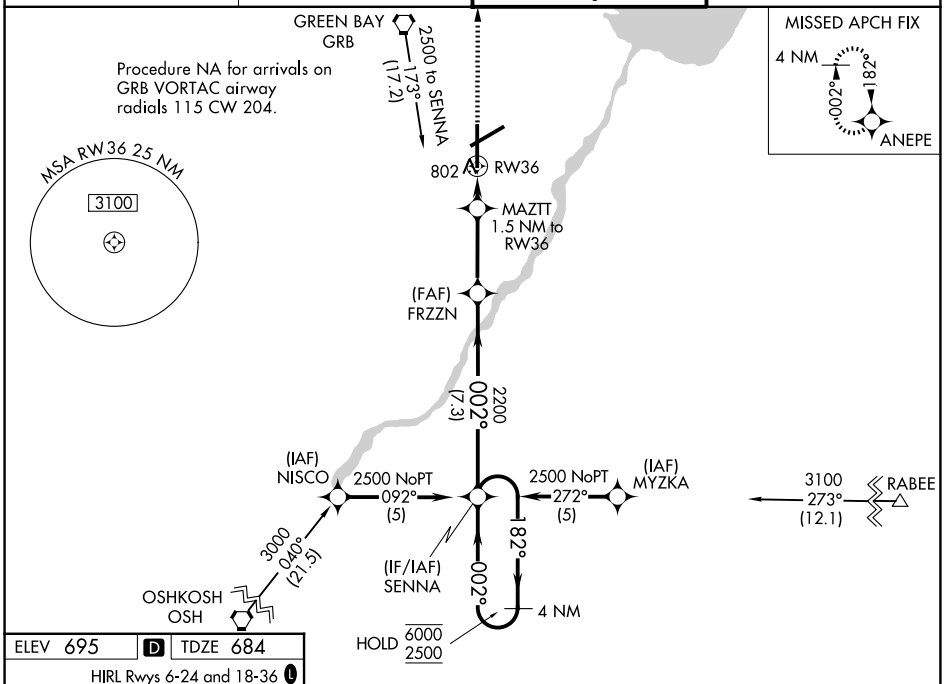

ELEV 695 | D | TDZE 684

HIRL Rwys 6-24 and 18-36 L
REIL Rwy 18 L

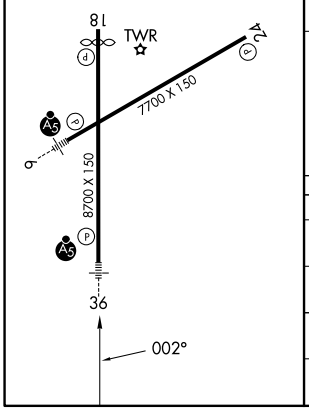

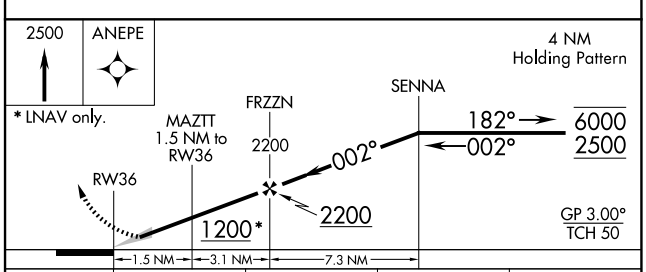

CATEGORY	A	B	C	D
LPV DA	884/24 200 (200-½)			
LNAV/VNAV DA	1097/40 413 (500-¾)			
LNAV MDA	1060/24 376 (400-½)		1060/35 376 (400-⅝)	
CIRCLING	1200-1 505 (600-1)		1300-1¾ 605 (700-1¾)	1300-2 605 (700-2)

EC-3, 22 JAN 2026 to 19 FEB 2026