WAAS CH 61315 W14A	APP CRS 137°	Rwy Ldg 5001 TDZE 294 Apt Elev 295

RNAV (GPS) RWY 14
MALDEN RGNL (MAW)

RNP APCH - GPS.

For uncompensated Baro-VNAV systems, LNAV/VNAV NA below -15°C or above 54°C.

MISSED APPROACH: Climb to 2100 direct JARKO and hold.

AWOS-3PT	MEMPHIS CENTER	GCO	UNICOM
119.825	133.65 292.15	135.075	122.8 (CTAF) L

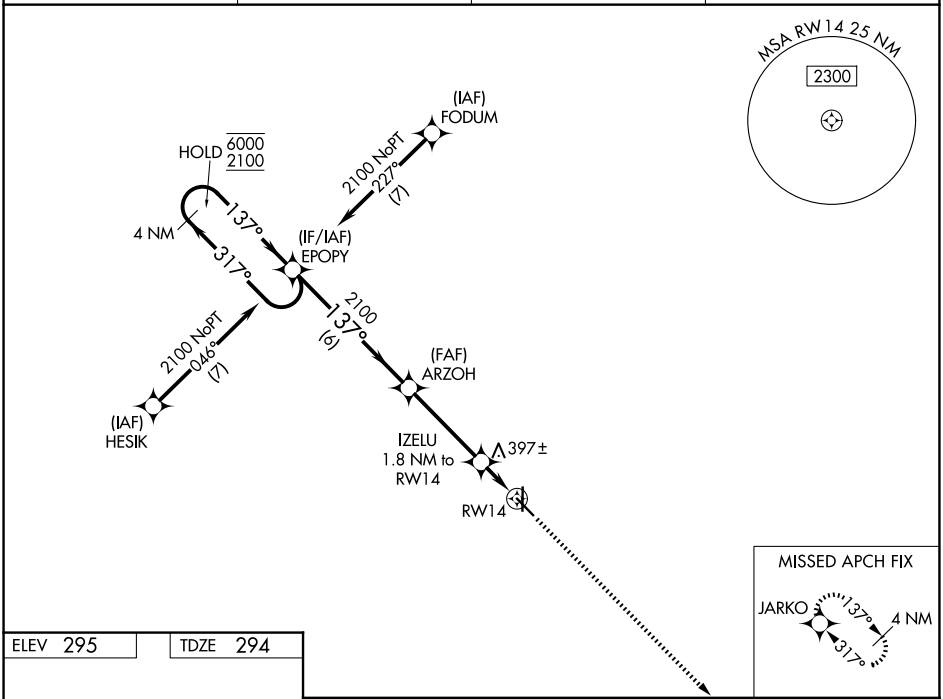

ELEV 295 TDZE 294

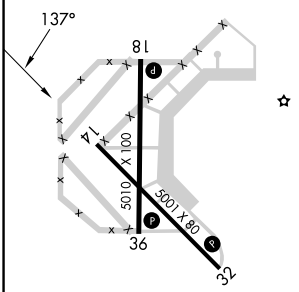

REIL Rwys 14, 18, 32, and 36 L
MIRL Rwys 14-32 and 18-36 L

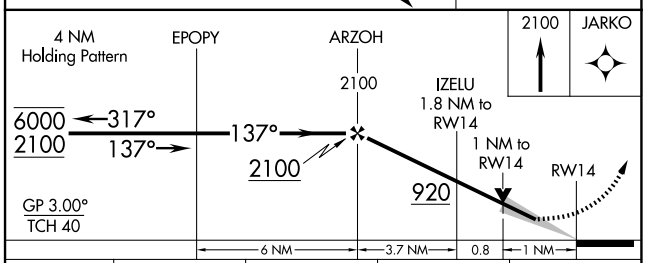

CATEGORY	A	B	C	D
LPV DA	494-1 200 (200-1)			NA
LNAV/VNAV DA	544-1 250 (300-1)			NA
LNAV MDA	660-1 366 (400-1)			NA
CIRCLING	720-1 425 (500-1)	800-1 505 (600-1)	800-1½ 505 (600-1½)	NA

NC-3, 22 JAN 2026 to 19 FEB 2026
NC-3, 22 JAN 2026 to 19 FEB 2026