ILS or LOC RWY 2
GLACIER PARK INTL (GPI)

LOC I-GPI	APP CRS	Rwy Ldg	9007
111.5	020°	TDZE	2966
		Apt Elev	2977

DME required. RNAV 1-GPS or RADAR required for procedure entry.

Inop table does not apply to S-LOC 2 Cats C/D.

-14°C

MALSR

MISSED APPROACH: Climb to 4100 then climbing left turn to 12000 on heading 190° and FCA VOR/DME R-238 to KILLY/15.7 DME and hold, continue climb-in-hold to 12000.

ATIS	SALT LAKE CENTER	GLACIER TOWER*	GND CON	UNICOM
132.625	127.075 244.875	124.55 (CTAF) L	121.6	122.95

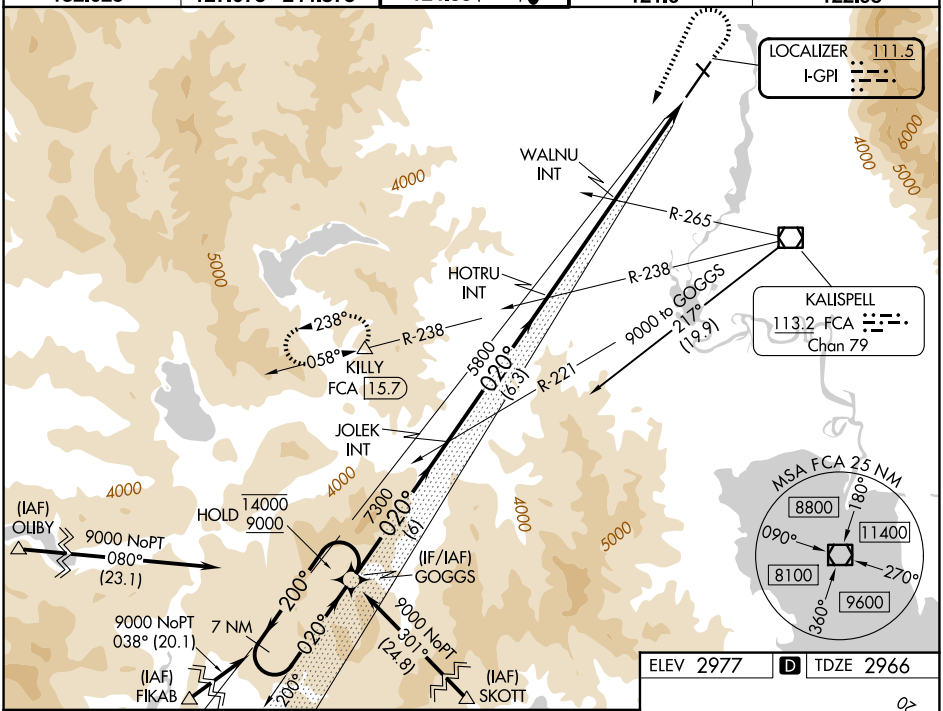

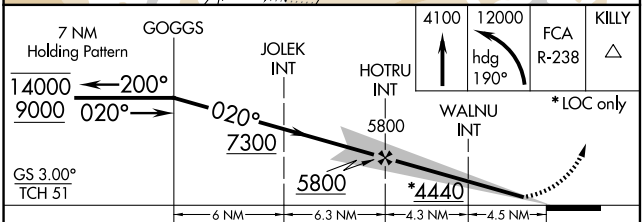

CATEGORY	A	B	C	D
S-ILS 2	3166-½ 200 (200-½)			
S-LOC 2	4440-¾ 1474 (1500-¾)	4440-1 1474 (1500-1)	4440-3 1474 (1500-3)	
CIRCLING	4440-1¼ 1463 (1500-1¼)	4440-1½ 1463 (1500-1½)	4440-3 1463 (1500-3)	
WALNU FIX MINIMUMS (DUAL VOR RECEIVERS REQUIRED)				
S-LOC 2	3520-½ 554 (600-½)		3520-1⅛ 554 (600-1⅛)	
CIRCLING	3520-1 543 (600-1)	3580-1 603 (700-1)	3680-2 703 (800-2)	3760-2½ 783 (800-2½)

ELEV 2977 D TDZE 2966

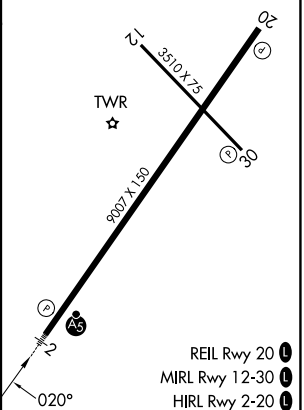

FAF to MAP 8.8 NM

Knots	60	90	120	150	180
Min:Sec	8:48	5:52	4:24	3:31	2:56

NW-1, 22 JAN 2026 to 19 FEB 2026