LOC I-MSS	APP CRS	Rwy Ldg / TDZE / Apt Elev
108.7	045°	5601 / 205 / 221

ILS or LOC RWY 5
MASSENA INTL-RICHARDS FLD (MSS)

ADF required. ADF and RADAR required for procedure entry.

Circling Rwy 9, 23, 27 NA at night. When local altimeter setting not received, use PTD altimeter setting: increase S-ILS 5 DA to 528 feet and all visibilities ¼ SM; increase all MDAs 80 feet and S-LOC 5 visibility Cats C and D ⅛ SM, and Circling visibility Cats C and D ¼ SM.

NA

MISSED APPROACH: Climb to 1200 then climbing left turn to 2300 direct MISSE LOM and hold.

ASOS	BOSTON CENTER	UNICOM
128.075	135.25 377.1	123.0 (CTAF) L

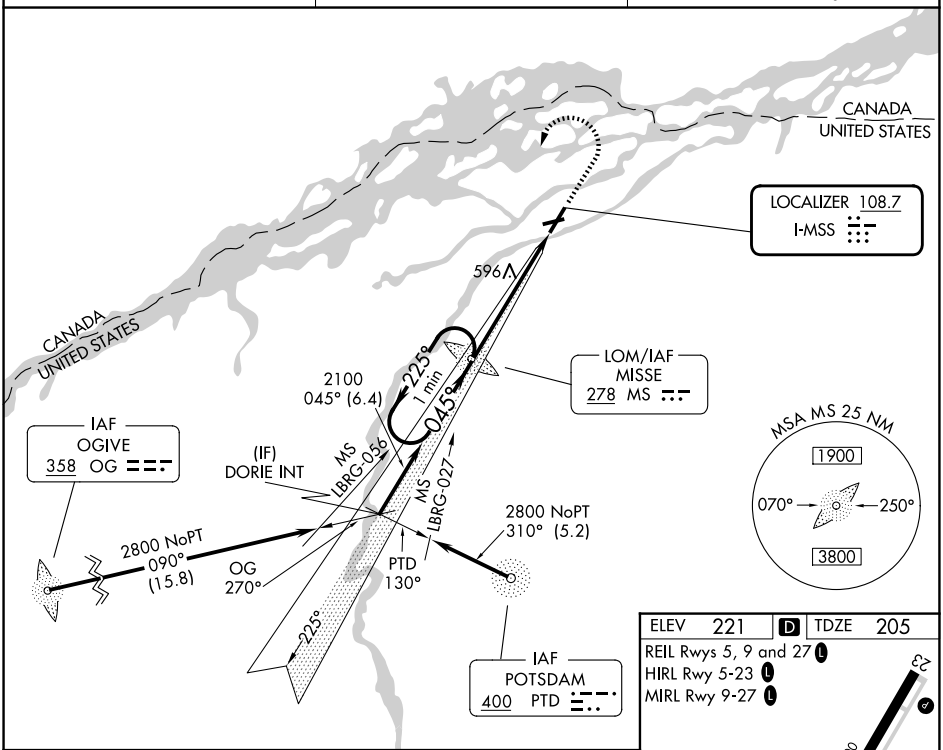

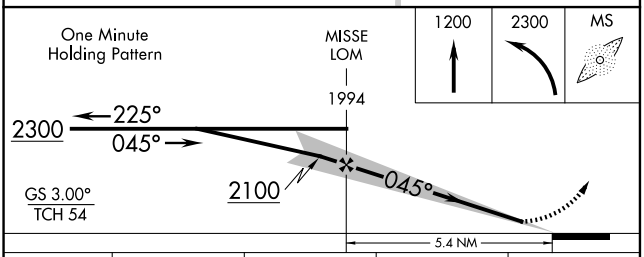

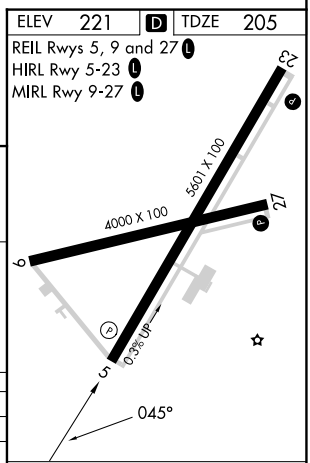

CATEGORY	A	B	C	D
S-ILS 5	455-¾ 250 (300-¾)			
S-LOC 5	800-1 595 (600-1)		800-1¾ 595 (600-1¾)	
CIRCLING	800-1 579 (600-1)		880-1¾ 659 (700-1¾)	900-2¼ 679 (700-2¼)

FAF to MAP 5.4 NM

Knots	60	90	120	150	180
Min:Sec	5:24	3:36	2:42	2:10	1:48

NE-2, 22 JAN 2026 to 19 FEB 2026

NE-2, 22 JAN 2026 to 19 FEB 2026