RNAV (GPS) Z RWY 23
MORRISTOWN MUNI (MMU)

WAAS CH 45621 W23A	APP CRS 229°	Rwy Ldg 5998 TDZE 184 Apt Elev 187

RNP APCH.

Circling to Rwy 13, 31 NA at night. For uncompensated Baro-VNAV systems, LNAV/VNAV NA below -15°C or above 54°C. For inop ALS, increase LNAV/VNAV all Cats visibility to 1⅝ SM and LNAV Cats C/D visibility to 1⅜ SM.

MALSR

MISSED APPROACH: Climb to 2000 direct SUCSO then on track 250° to SBJ VOR/DME and hold.

ATIS	NEWARK APP CON	MORRISTOWN TOWER ★	GND CON
124.25	127.6 379.9	118.1 L (CTAF) 353.9	134.2

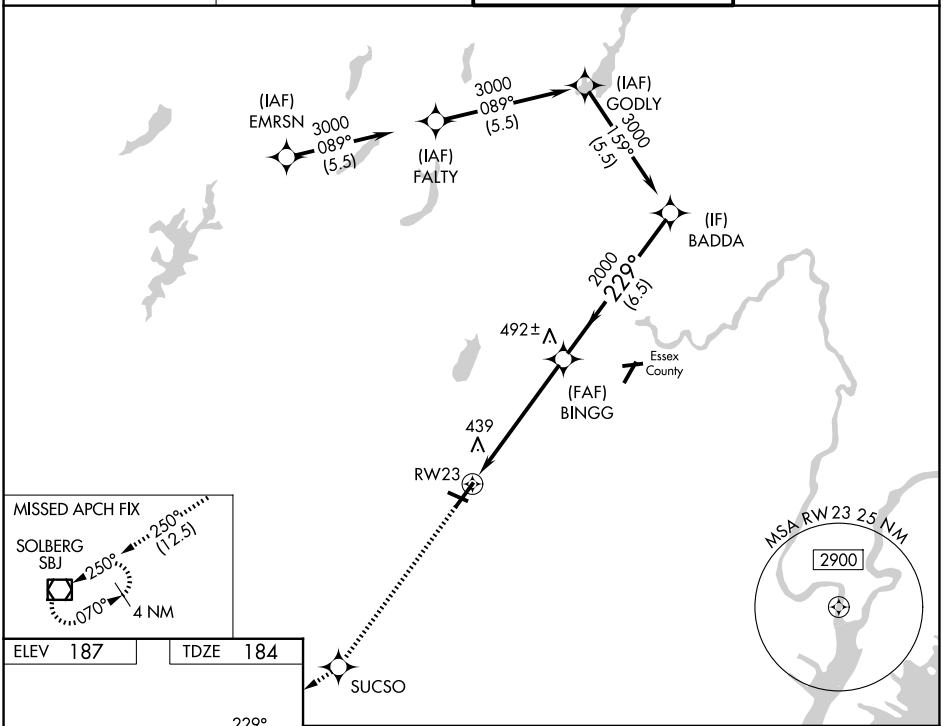

ELEV 187	TDZE 184

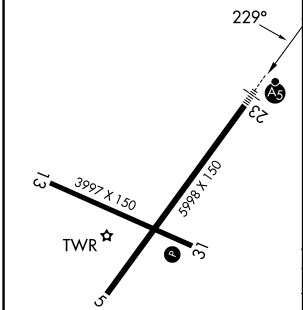

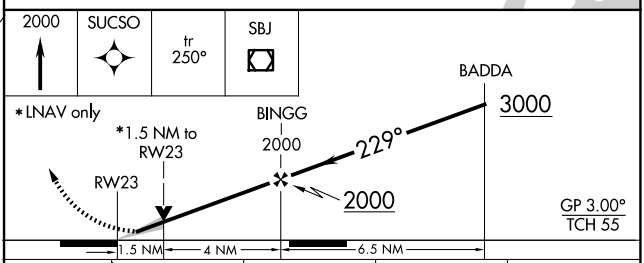

CATEGORY	A	B	C	D
LPV DA	384-½ 200 (200-½)			
LNAV/VNAV DA	749-1¼ 565 (600-1¼)			
LNAV MDA	700-½ 516 (600-½)		700-1 516 (600-1)	
CIRCLING	860-1 673 (700-1)	900-1 713 (800-1)	1000-2½ 813 (900-2½)	1200-3 1013 (1100-3)

REIL Rwys 5 and 31 L
HIRL Rwy 5-23 L
MIRL Rwy 13-31 L

NE-2, 22 JAN 2026 to 19 FEB 2026

NE-2, 22 JAN 2026 to 19 FEB 2026