WAAS CH 48942 W36A	APP CRS 008°	Rwy Ldg 6003 TDZE 869 Apt Elev 873

RNAV (GPS) RWY 36
WATERLOO RGNL (ALO)

RNP APCH-GPS.

For uncompensated Baro-VNAV systems, LNAV/VNAV NA below -20°C or above 54°C.

MISSED APPROACH: Climb to 2000 then climbing left turn to 4000 direct QOPEV and hold.

ATIS	DES MOINES APP CON ★	WATERLOO TOWER ★	GND CON	UNICOM
120.65	118.9 251.15	125.075 (CTAF) L 257.8	121.9 269.1	122.95

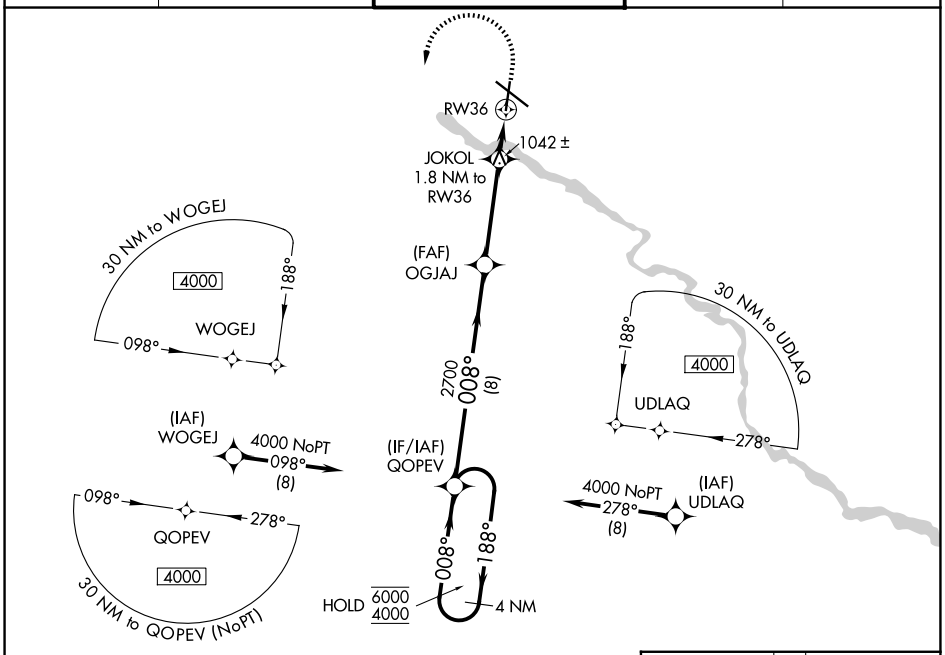

ELEV 873	D	TDZE 869

HIRL Rwy 12-30 L
MIRL Rwy 18-36 L
REIL Rwys 18 and 36

VGSI and RNAV glidepath not coincident. (VGSI Angle 3.00/TCH 51).

2000	4000	QOPEV

* LNAV only

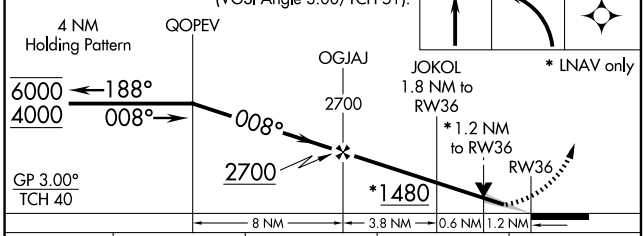

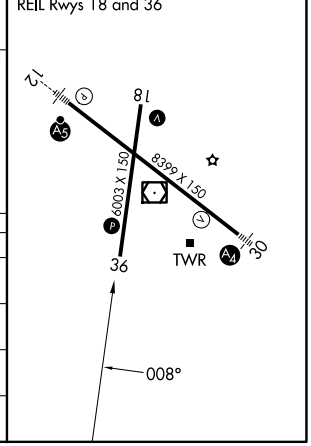

CATEGORY	A	B	C	D
LPV DA	1069-¾ 200 (200-¾)			
LNAV/VNAV DA	1190-1 321 (400-1)			
LNAV MDA	1300-1 431 (500-1)		1300-1¼ 431 (500-1¼)	
CIRCLING	1360-1 487 (500-1)	1400-1 527 (600-1)	1480-1¾ 607 (700-1¾)	1600-2¼ 727 (800-2¼)

NC-3, 22 JAN 2026 to 19 FEB 2026