LOC I-SBP 109.7	APP CRS 110°	Rwy Ldg 5300 TDZE 198 Apt Elev 212

ILS or LOC RWY 11
SAN LUIS OBISPO COUNTY RGNL (SBP)

T A Circling Rwy 25 NA at night. Circling NA north of Rwy 11-29. Autopilot coupled approach NA below 677. For inop ALS, increase S-ILS 11 all Cats visibility to ⅞ SM, S-LOC 11 Cat A visibility to 1¼ SM, Cat B visibility to 1½ SM.

MALSR A5

MISSED APPROACH: Climb to 1000 then climbing right turn to 3300 on heading 215° and MQO VORTAC R-126 to MQO VORTAC and hold, continue climb-in-hold to 3300. S-ILS 11* missed approach requires minimum climb of 210 feet per NM to 1160.

ATIS	SANTA BARBARA APP CON★	SAN LUIS TOWER★	GND CON	UNICOM
120.6	127.725 244.575	124.0 (CTAF) L 379.9	121.6	122.95

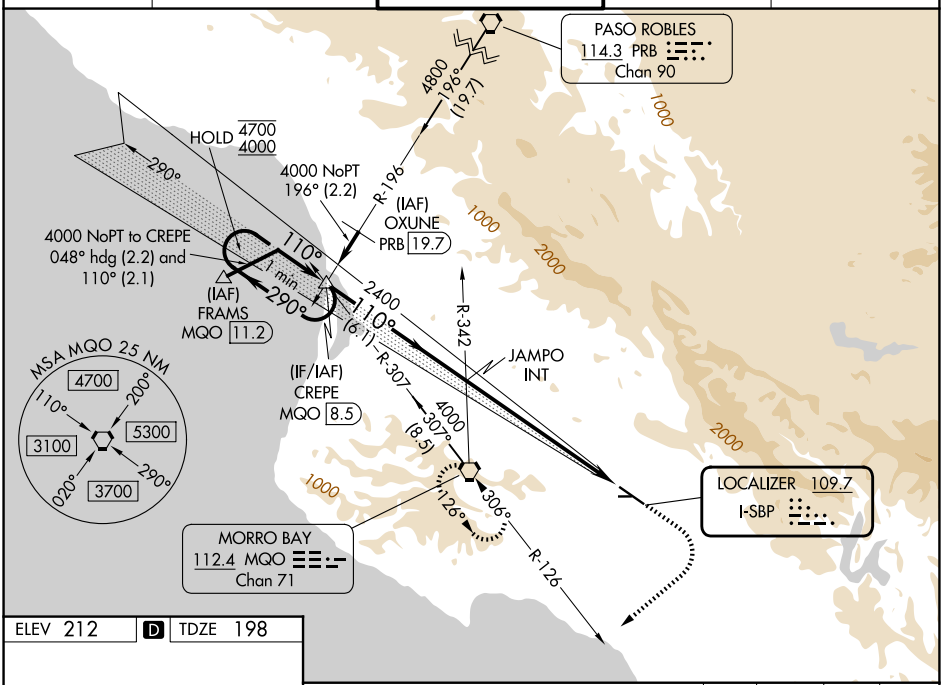

ELEV 212 | D | TDZE 198

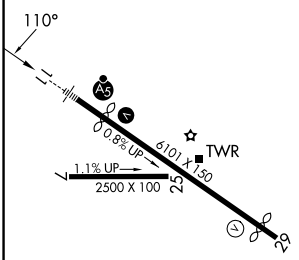

REIL Rwy 29 L
HIRL Rwy 11-29 L

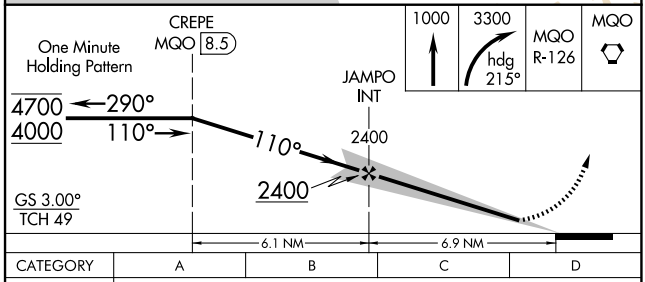

FAF to MAP 6.9 NM					
Knots	60	90	120	150	180
Min:Sec	6:54	4:36	3:27	2:46	2:18

CATEGORY	A	B	C	D
S-ILS 11*	398-½ 200 (200-½)			
S-ILS 11	495-½ 297 (300-½)			
S-LOC 11	1420-¾ 1222 (1300-¾)	1420-1 1222 (1300-1)	1420-3 1222 (1300-3)	
CIRCLING	1420-1¼ 1208 (1300-1¼)	1420-1½ 1208 (1300-1½)	1500-3 1288 (1300-3)	1760-3 1548 (1600-3)

SW-3, 22 JAN 2026 to 19 FEB 2026
SW-3, 22 JAN 2026 to 19 FEB 2026