# VOR-A

## WAYCROSS-WARE COUNTY (AYS)

| VORTAC AYS | APP CRS | Rwy Ldg | N/A |
|---|---|---|---|
| 112.4 | 099° | TDZE | N/A |
| Chan 71 | | Apt Elev | 141 |

Circling to Rwys 5, 13, 23, 31 NA at night. Visibility reduction by helicopters NA. When local altimeter setting not received, use Alma altimeter setting and increase all MDA 60 feet and visibilities Cats C and D ¼ SM.

MISSED APPROACH: Climbing left turn to 2300 direct AYS VORTAC and hold.

| AWOS-3 | JACKSONVILLE CENTER | UNICOM |
|---|---|---|
| 118.575 | 127.575 269.025 | 122.8 (CTAF) L |

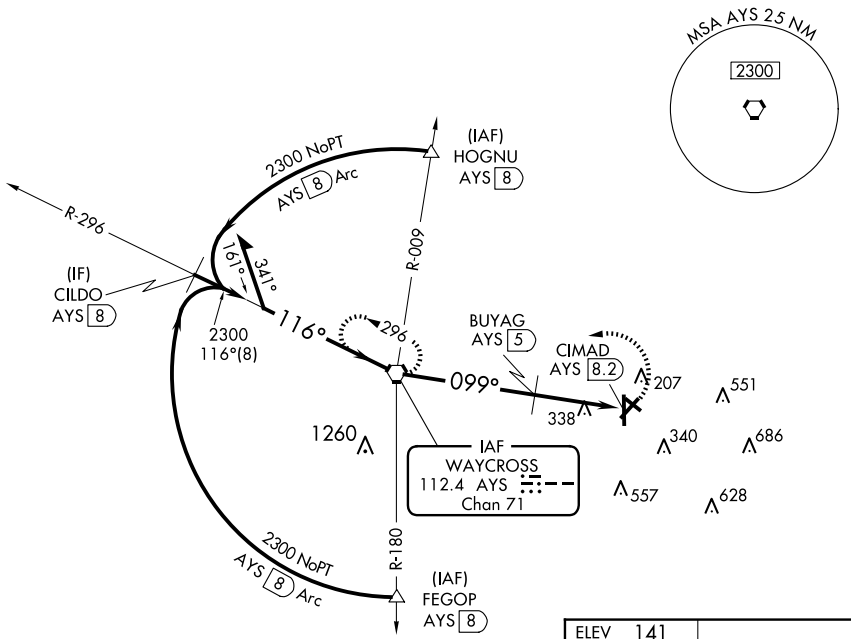


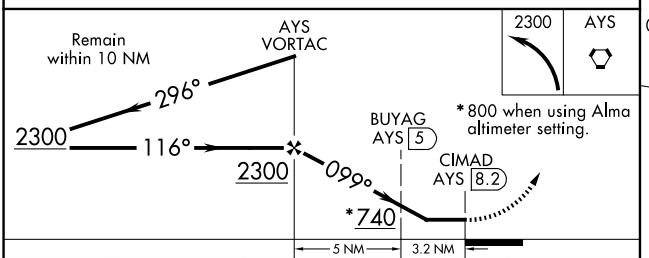


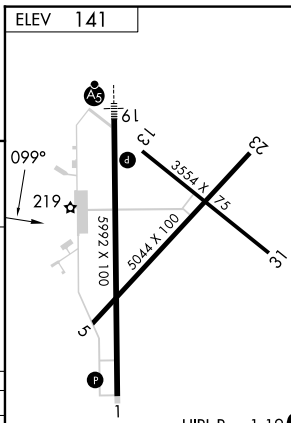


| CATEGORY | A | B | C | D |
|---|---|---|---|---|
| C CIRCLING | 740-1 579 (600-1) | | 860-2 719 (800-2) | 860-2¼ 719 (800-2¼) |
| BUYAG FIX MINIMUMS (DME REQUIRED) | | | | |
| C CIRCLING | 680-1 539 (600-1) | 720-1 579 (600-1) | 860-2 719 (800-2) | 860-2¼ 719 (800-2¼) |

FAF to MAP 8.2 NM

| Knots | 60 | 90 | 120 | 150 | 180 |
|---|---|---|---|---|---|
| Min:Sec | 8:12 | 5:28 | 4:06 | 3:17 | 2:44 |


SE-4, 22 JAN 2026 to 19 FEB 2026