APP CRS	Rwy Ldg	5000
058°	TDZE	93
	Apt Elev	95

RNAV (GPS) RWY 6
PORT HEIDEN (PTH)(PAPH)

RNP APCH.

Rwy 6 helicopter visibility reduction below 1 SM NA.

MISSED APPROACH: Climbing left turn to 2500 direct BEBCU and hold.

AWOS-3P	ANCHORAGE CENTER	CTAF
135.4	132.9 288.3	122.8 L

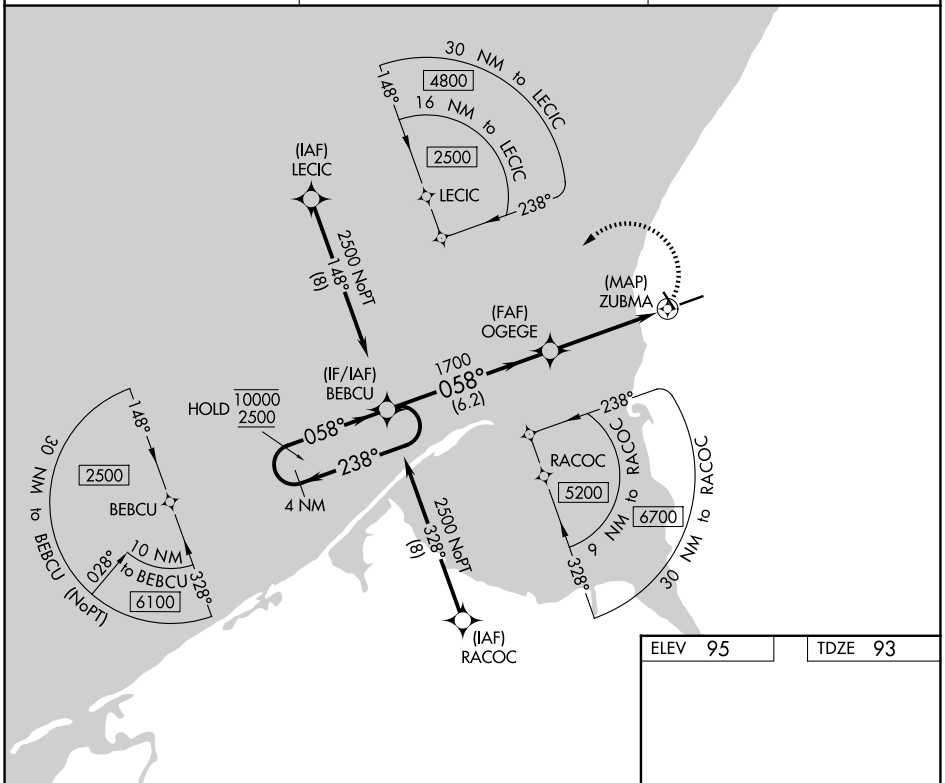

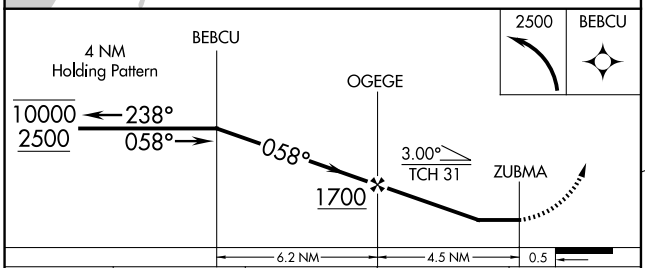

CATEGORY	A	B	C	D
LNAV MDA	500-1 407 (500-1)		500-1⅛ 407 (500-1⅛)	
CIRCLING	500-1 405 (500-1)	560-1 465 (500-1)	560-1½ 465 (500-1½)	700-2 605 (700-2)

ELEV 95 TDZE 93

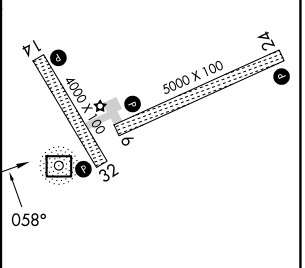

REIL Rwy 6
REIL Rwy 14 L
MIRL Rwys 6-24 and 14-32 L

AK, 22 JAN 2026 to 19 MAR 2026

AK, 22 JAN 2026 to 19 MAR 2026