HI-ILS or LOC RWY 15

LOC I-CDB	APCH CRS	Rwy ldg	10,179
110.3	146°	TDZE	75
		Arpt Elev	100

AL-1241 [USAF]

COLD BAY (CDB) (PACD)

* When ALS inop, increase CAT E RVR to 4000.
** When ALS inop, increase RVR to 5500.
*** Circling not authorized SW of Rwy 15-33.

MALSR

MISSED APPROACH: Climb to 1100, then climbing left turn to 3000 direct CDB VORTAC, then on CDB R-329 to DEADS/CDB 10 DME and hold.

ANCHORAGE CENTER	COLD BAY RADIO	ASOS
118.5 278.3	123.6 (CTAF)	135.75

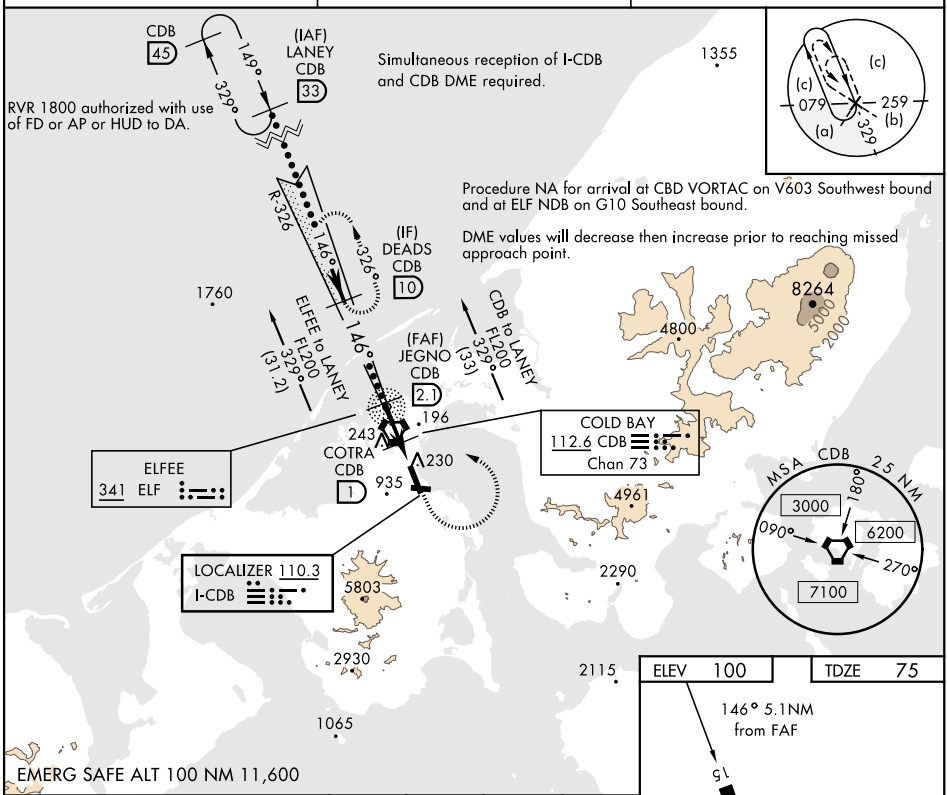

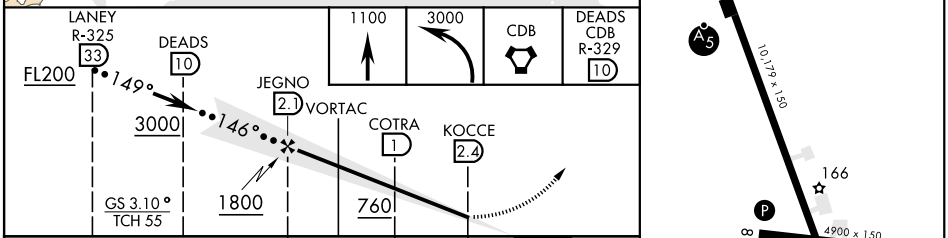

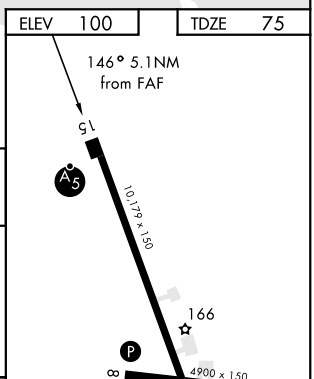

CATEGORY	C	D	E
S-ILS 15 *	275/24	200 (300-½)	
S-LOC 15 **	440/35	365 (400-⅝)	
CIRCLING ***	560-1½ 460 (500-1½)	860-2½ 760 (800-2½)	940-3 840 (900-3)

FAF to MAP 4.5 NM					
Knots	120	140	160	180	200
Min:Sec	2:15	1:56	1:41	1:30	1:21

AK, 22 JAN 2026 to 19 MAR 2026