APP CRS	Rwy Ldg	12014
243°	TDZE	305
	Apt Elev	305

RNAV (RNP) Z RWY 24R

GUAM INTL (GUM)(PGUM)

RNP AR APCH - GPS.

NA Procedure NA at night. For uncompensated Baro-VNAV systems, procedure NA below 22°C or above 52°C.

MISSED APPROACH: Climb to 3000 on track 243° to OBALE and hold.

ATIS	GUAM CERAP	AGANA TOWER	GND CON
119.0	119.8 269.0	118.1 340.2	121.9 336.4

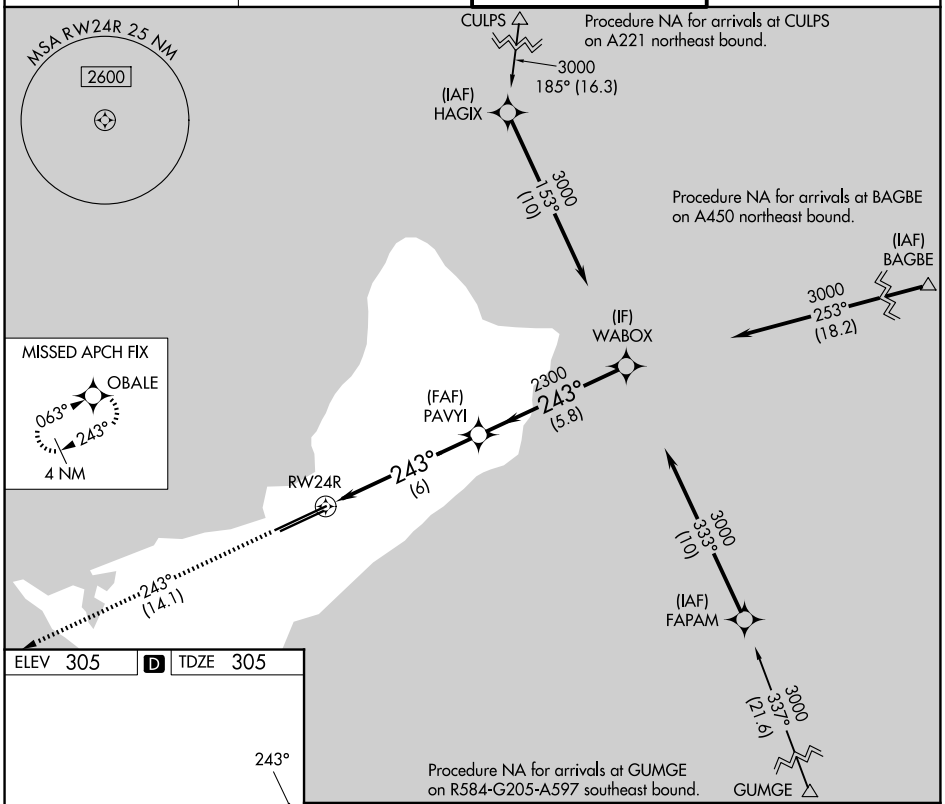

ELEV 305 | D | TDZE 305

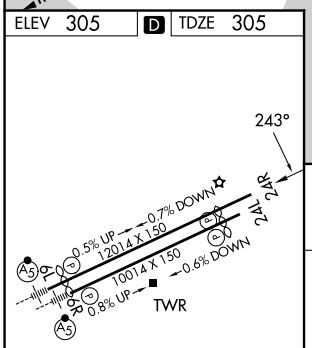

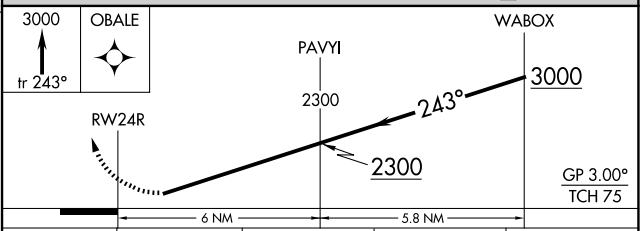

CATEGORY	A	B	C	D
RNP 0.24 DA	1014-2½ 709 (800-2½)			
RNP 0.30 DA	1072-2½ 767 (800-2½)			

HIRL all Rwys

AUTHORIZATION REQUIRED

PAC, 22 JAN 2026 to 19 MAR 2026

PAC, 22 JAN 2026 to 19 MAR 2026